

Ice Cores from the St. Elias Mountains, Yukon, Canada: Their Significance for Climate, Atmospheric Composition and Volcanism in the North Pacific Region

CHRISTIAN ZDANOWICZ,^{1,2} DAVID FISHER,¹ JOCELYNE BOURGEOIS,¹ MIKE DEMUTH,¹ JAMES ZHENG,¹
PAUL MAYEWSKI,³ KARL KREUTZ,³ ERICH OSTERBERG,⁴ KAPLAN YALCIN,⁵ CAMERON WAKE,⁶
ERIC J. STEIG,⁷ DUANE FROESE⁸ and KUMIKO GOTO-AZUMA⁹

(Received 18 February 2013; accepted in revised form 7 May 2013; published online 17 January 2014)

ABSTRACT. A major achievement in research supported by the Kluane Lake Research Station was the recovery, in 2001–02, of a suite of cores from the icefields of the central St. Elias Mountains, Yukon, by teams of researchers from Canada, the United States, and Japan. This project led to the development of parallel, long (10^3 – 10^4 year) ice-core records of climate and atmospheric change over an altitudinal range of more than 2 km, from the Eclipse Icefield (3017 m) to the ice-covered plateau of Mt. Logan (5340 m). These efforts built on earlier work recovering single ice cores in this region. Comparison of these records has allowed for variations in climate and atmospheric composition to be linked with changes in the vertical structure and dynamics of the North Pacific atmosphere, providing a unique perspective on these changes over the Holocene. Owing to their privileged location, cores from the St. Elias Icefields also contain a remarkably detailed record of aerosols from various sources around or across the North Pacific. In this paper we review major scientific findings from the study of St. Elias Mountain ice cores, focusing on five main themes: (1) The record of stable water isotopes ($\delta^{18}\text{O}$, δD), which has unique characteristics that differ from those of Greenland, other Arctic ice cores, and even among sites in the St. Elias; (2) the snow accumulation history; (3) the record of pollen, biomass burning aerosol, and desert dust deposition; (4) the record of long-range air pollutant deposition (sulphate and lead); and (5) the record of paleo-volcanism. Our discussion draws on studies published since 2000, but based on older ice cores from the St. Elias Mountains obtained in 1980 and 1996.

Key words: climate change, air pollution, aerosols, ice cores, Holocene, North Pacific, volcanism

RÉSUMÉ. Une des grandes réalisations de la recherche appuyée par la station du lac Kluane fut l'extraction, en 2001-2002, d'une série de carottes de glace provenant de la chaîne des monts St. Elias, au Yukon, par des équipes de chercheurs du Canada, des États-Unis et du Japon. Ce projet a mené à l'établissement de multiples chronologies, longues de 10^3 à 10^4 ans, détaillant des changements climatiques et atmosphériques à diverses altitudes, depuis le champ de glace Eclipse (3 017 m) jusqu'au plateau englacé du mont Logan (5 340 m). Ces travaux s'appuyaient sur des carottages glaciologiques précédents dans cette même région (1980, 1996). La comparaison de ces diverses données a permis d'identifier des relations possibles entre des variations régionales du climat et de la composition de l'air d'une part, et des modifications de la structure verticale et de la dynamique de l'atmosphère dans le secteur Nord du Pacifique d'autre part. Ces relations offrent un nouvel éclairage sur les changements climatiques au cours l'Holocène dans la région. En raison de leur emplacement privilégié, les carottes de glace des monts St. Elias préservent également des retombées d'aérosols de divers types et de sources variées provenant de la zone du Pacifique Nord. Dans cet article, nous passons en revue les principaux résultats scientifiques obtenus par l'analyse des carottages glaciologiques des monts St. Elias, et qui recouvrent cinq grands thèmes : (1) les variations des rapports d'isotopes stables de l'eau ($\delta^{18}\text{O}$, δD) dans la glace, qui présentent des particularités uniques différant de celles de carottes du Groenland, d'autres secteurs de l'Arctique, et même de différents sites au sein même des monts St. Elias; (2) les variations historiques d'accumulation de la neige; (3) les retombées de pollen, d'émissions de feux de brousse, et de poussières minérales; (4) les

¹ Geological Survey of Canada, 601 Booth Street, Ottawa, Ontario K1A 0E8, Canada

² Corresponding author; present address: Department of Earth Sciences, Uppsala University, Villavägen 16, 752 36 Uppsala, Sweden; christian.zdanowicz@geo.uu.se

³ Climate Change Institute and Department of Earth Sciences, University of Maine, Orono, Maine 04469-5790, USA

⁴ Department of Earth Sciences, Dartmouth College, HB 6105 Fairchild Hall, Hanover, New Hampshire 03755, USA

⁵ College of Earth, Ocean, and Atmospheric Sciences, Oregon State University, Corvallis, Oregon 97333-4238, USA

⁶ Earth Systems Research Center, University of New Hampshire, 8 College Road, Durham, New Hampshire 03824, USA

⁷ Quaternary Research Center and Department of Earth and Space Sciences, University of Washington, Seattle, Washington 98195-1310, USA

⁸ Department of Earth & Atmospheric Sciences, University of Alberta, Edmonton, Alberta T6G 2E3, Canada

⁹ National Institute of Polar Research, 10-3, Midoricho, Tachikawa, Tokyo 190-8518, Japan

retombées de polluants atmosphériques à longue portée (sulfate et plomb); et (5) les retombées d'aérosols d'origine volcanique. Notre discussion intègre également des études de forages glaciologiques effectués en 1980 et en 1996, mais dont les résultats n'ont été publiés que depuis l'an 2000.

Mots clés : changements climatiques, pollution atmosphérique, aérosols, carottes de glace, Holocène, Pacifique Nord, volcanisme

INTRODUCTION

The St. Elias Mountains (Yukon, Canada) and Wrangell Mountains (Alaska, USA) are a major orographic obstacle to westerly air flow across the subarctic Pacific Ocean and are located at the end-point of extratropical Pacific storm tracks (Orlanski, 2005). An important landmark in ice-core research was achieved in 1980 by pioneering glaciologist G. Holdsworth with the recovery of an ice core 103 m long from Northwest Col (NWC; 5340 m asl), on the glaciated high plateau of the Mt. Logan massif in the central St. Elias Mountains (Fig. 1). The NWC ice-core record, which was subsequently extended to 2001 using measurements from shallow cores and snowpits, was the first to be developed from the circum-North Pacific region. It provided a wealth of information on climate and atmospheric composition in the St. Elias Mountains over the past 300 years (AD 1700–2000) and highlighted the probable role of the El Niño–Southern Oscillation (ENSO) in modulating snowfall rates (Holdsworth et al., 1992). In 1996, an ice core 160 m long was recovered from the Eclipse Icefield (3017 m), ~45 km northwest of Mt. Logan. Analysis of the Eclipse ice core, which was dated back to ~AD 1894, revealed remarkable differences from the NWC core, some of which will be reviewed in this paper (Yalcin and Wake, 2001; Wake et al., 2002).

Building on these earlier efforts, a major Canadian-American-Japanese ice-coring expedition in the St. Elias Mountains was organized in 2000. Operating from the Arctic Institute of North America's Kluane Lake Research Station over the course of two field seasons (in 2001–02), the expedition recovered more than 900 m of new firn and ice cores from three separate locations: Prospector-Russell Col (PRC) at 5340 m on the Mt. Logan high plateau, King Col at 4135 m on the western flank of the massif, and the Eclipse Icefield northwest of Mt. Logan (Table 1 and Fig. 1). The new Mt. Logan PRC core extended the NWC record over the entire Holocene epoch and into the Late Glacial period at centennial resolution, and over the past 3000 years at annual to decadal resolution. The new Eclipse cores extended the earlier (1996) record back to ~AD 1000 at seasonal to multi-annual resolution.

Comparison of these records allowed for variations in climate and atmospheric composition to be linked with changes in the vertical structure and dynamics of the North Pacific atmosphere, providing a unique perspective on these changes over past millennia (Wake et al., 2004). In this paper, we review scientific findings from the new St. Elias ice cores published in the decade that followed their recovery. Details on the development of these records and on

the depth-age models used are given in cited publications and will not be repeated here. Few findings from the core drilled at King Col have been published (Shiraiwa et al., 2003; Kanamori et al., 2004; Matoba and Shiraiwa, 2005; Goto-Azuma et al., 2006a), and the present review therefore focuses largely on those from the new Eclipse and Mt. Logan (PRC) cores. Our review integrates results from the previous (1996) coring effort conducted at Eclipse Icefield that were not published until after 2000, when analysis of the core began in earnest (Yalcin and Wake, 2001; Wake et al., 2002; Yalcin et al., 2003). The discussion also takes into consideration some new analyses of the NWC ice-core snow accumulation and $\delta^{18}\text{O}$ records published in the past decade (Moore et al., 2001, 2002a, b, 2003, 2005; Rupper et al., 2004; Holdsworth, 2008; Field et al., 2010). Since 2000, ice cores have been recovered from other areas in the continental northwest Pacific region, including Alaska (Shiraiwa et al., 1999; Urmann, 2009), Kamchatka (Matoba et al., 2007; Yasunari and Yamasaki, 2009), and British Columbia (Neff et al., 2012). However only a few of these records are sufficiently described in the peer-reviewed scientific literature to allow meaningful comparisons with the St. Elias ice cores.

THE STABLE ISOTOPE RECORD ($\delta^{18}\text{O}$ – δD)

The stable isotope ratios of water ($\delta^{18}\text{O}$ and δD) in ice cores are widely used to reconstruct the precipitation-weighted mean air temperature history of high-latitude sites (e.g., Fisher and Koerner, 2003). However, $\delta^{18}\text{O}$ and δD are also influenced by the oceanic moisture source conditions (e.g., sea surface temperature) and the thermodynamic history of water vapour from its source to the precipitation site (see Brook, 2007, for a concise review). The ice cores from the St. Elias Mountains offer an illustration of how these various factors may vary in importance between different high-latitude regions.

Contrasted Isotopic Histories: North Pacific vs. North Atlantic

The consensus high-latitude temperature history of the Holocene in the eastern Canadian Arctic and Greenland, as reconstructed from ice-core $\delta^{18}\text{O}$, is presented on Fig. 2a (Vinther et al., 2009). The dominant features of the record are an early Holocene (post-glacial) thermal optimum between ~11 and 7 ka before present (BP) and a cooling trend through the mid and late Holocene that coincides with a decrease in Northern Hemisphere (NH) insolation

TABLE 1. Ice-coring sites in the central St. Elias Mountains, Yukon, 1996–2001.

Coring site	Year drilled	Latitude (° N)	Longitude (° W)	Elevation (m asl)	Mean air temperature (°C)	Ice accumulation rate (m yr ⁻¹ w.e.)	Depth reached (m)	Maximum age yr b.p. (AD 2002)
Prospector-Russell Col	2001–02	60.59	140.50	5340	−29	0.65	188	~30 000
Northwest Col	1980	60.58	140.58	5340	−29	0.42	103	311
King Col	2001	60.58	140.60	4135	−17	~1.00	220.5	~300
Eclipse Icefield	2002	60.51	139.47	3017	−5	1.38	345	~1000
	1996	60.51	139.47	3017	−5	1.38	160	~100

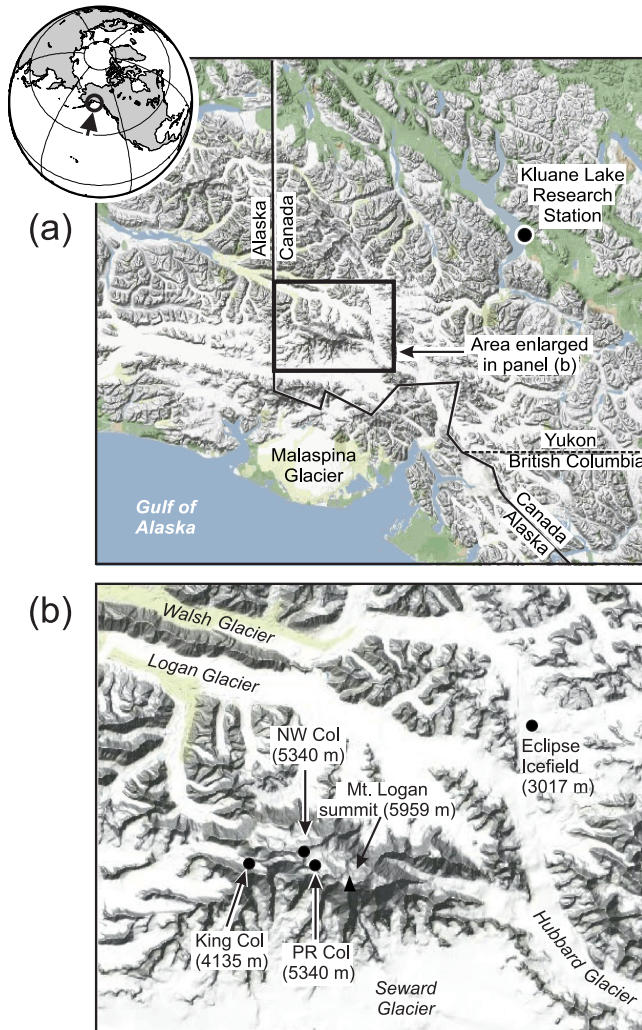


FIG. 1. Map showing locations of (a) the study area in North America and (b) the ice coring sites in the St. Elias Mountains, Yukon, Canada.

(Fig. 2b). In the early 19th century, Arctic temperatures reached a minimum, which was followed by an abrupt reversal in trend, towards warmer temperatures, that continues to this day. These climatic features are attested by numerous other proxy records (e.g., Kaufman et al., 2004, 2009).

Figure 2c shows the Mt. Logan PRC $\delta^{18}\text{O}$ record for the past 12 000 years. It is strikingly different from Canadian Arctic and Greenland Holocene records; most notably,

it contains large-amplitude $\delta^{18}\text{O}$ variations of up to 8‰. These variations, if they reflected air temperatures, would imply multiple, abrupt changes of more than 10°C throughout the Holocene that have no equivalent in cores from the North Atlantic region. (The largest isotopic shifts in individual Canadian Arctic or Greenland cores are in the order of 2–3‰.) Furthermore, and as previously noted by Holdsworth et al. (1992), several decadal- to centennial-scale $\delta^{18}\text{O}$ swings in Mt. Logan cores are in anti-phase with those in Arctic cores and with other proxy temperature series from northwestern North America. For example, the Little Ice Age is recorded in Greenland and Canadian Arctic ice cores as a $\delta^{18}\text{O}$ minimum between the 15th and the mid-to-late 19th centuries, followed by a shift to isotopically heavier (less negative) $\delta^{18}\text{O}$ values signaling the transition into the modern era of climate warming. In contrast, the Mt. Logan NWC and PRC records show a sudden, 4‰ shift towards lighter (more negative) $\delta^{18}\text{O}$ values ca. AD 1840. By the classic interpretation of the $\delta^{18}\text{O}$ paleothermometer, this shift would imply that temperatures in southwestern Yukon were warmer during the Little Ice Age than after it (Fig. 2d). Yet, temperature-sensitive tree-ring chronologies and lake sediment records from Yukon and Alaska show that regional temperatures prior to ~AD 1840 were colder, not warmer than later (Wiles et al., 2004; Youngblut and Luckman, 2008; Bunbury and Gajewski, 2009). The isotopic shift ca. AD 1840 is lacking from the Eclipse $\delta^{18}\text{O}$ record (Fig. 2e), which implies that the causal mechanism affected only the $\delta^{18}\text{O}$ of precipitation falling at high-altitude sites (> 3000 m).

Moisture Source Effects in the St. Elias Ice-Core $\delta^{18}\text{O}$ Records

Fisher et al. (2004, 2008) and Fisher (2011) have proposed that the unique features of the NWC and PRC $\delta^{18}\text{O}$ reflect temporal changes in atmospheric moisture source(s). Experiments with an intermediate-complexity, zonally averaged stable isotope model (Fisher, 1992) suggest that the $\delta^{18}\text{O}$ in snow falling on Mt. Logan is sensitive to changes in the distance and latitude from which the moisture originates and to the altitude at which snow falls. Fisher et al. (2004) propose that $\delta^{18}\text{O}$ shifts in the Mt. Logan ice cores reflect abrupt past changes in the large-scale atmospheric circulation over the North Pacific, which alternates, on

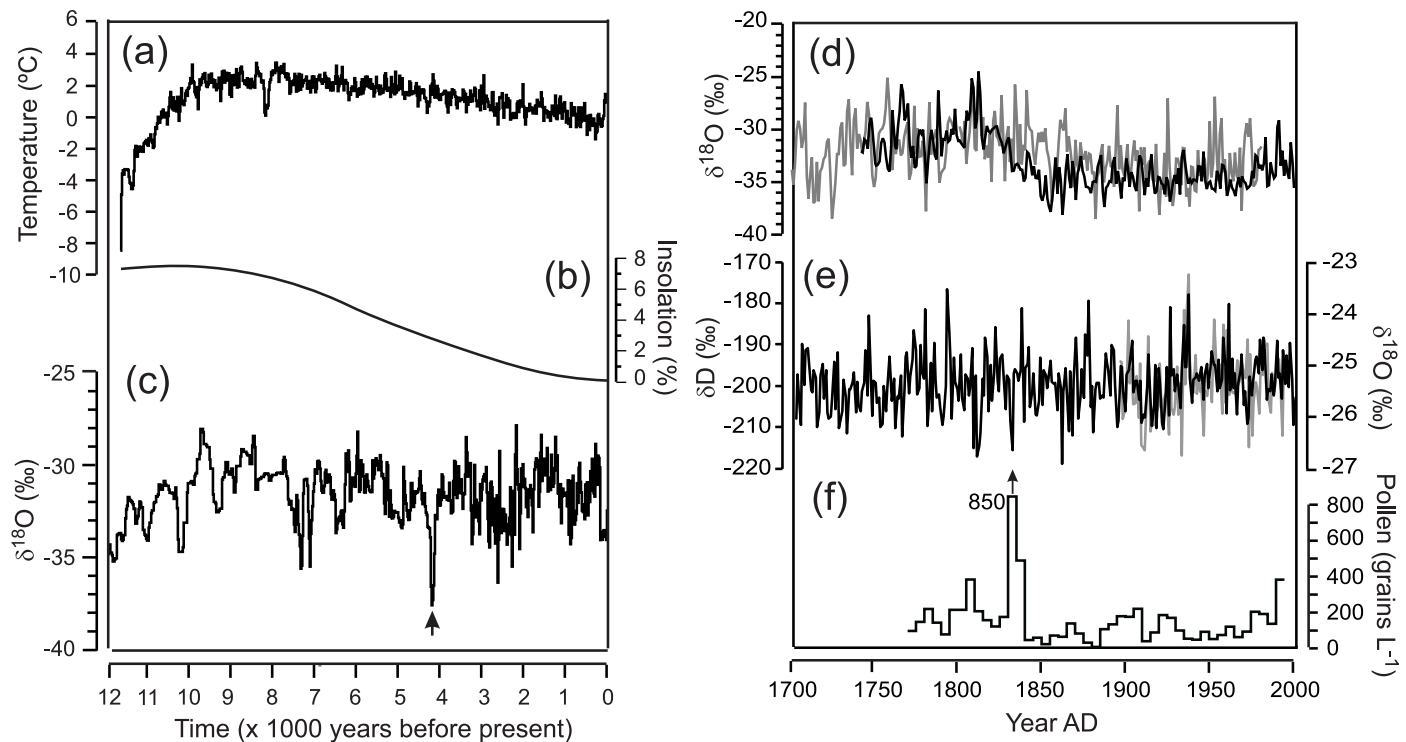


FIG. 2. (a) Composite Holocene ice-core $\delta^{18}\text{O}$ record from Greenland and Canadian High Arctic Ice Caps (Vinther et al., 2009); (b) Holocene insolation trend at 60°N (Berger and Loutre, 1991); (c) Holocene ice-core $\delta^{18}\text{O}$ record from Mt. Logan (PRC; Fisher et al., 2004). The arrow points to the signature of the 4.2 ka BP global climatic event; (d) $\delta^{18}\text{O}$ records from Mt. Logan PRC (grey) and NWC (black) ice cores (Holdsworth et al., 1992; Moore et al., 2002b) over the period AD 1700–2000; (e) stable isotope records from Eclipse Icefield cores drilled in 1996 ($\delta^{18}\text{O}$; in grey; Wake et al., 2002; period AD 1895–1994) and in 2001 (δD ; in black; Kelsey et al., 2012; period AD 1700–2000); (f) pollen grain counts in the Mt. Logan PRC core, period AD 1770–2000 (J. Bourgeois, unpubl. data).

centennial or longer time scales, between periods of predominantly zonal moisture flow (for example, during the Little Ice Age) and periods of enhanced meridional moisture flow (as experienced at present). According to this view, a switch from a zonal to more meridional flow regime would bring in a larger contribution from more distant, low-latitude moisture sources to precipitation at the summit of Mt. Logan, resulting in a shift towards isotopically lighter $\delta^{18}\text{O}$ in falling snow. Conversely, enhanced zonal flow conditions across the North Pacific would favour high-latitude moisture sources, resulting in snow with isotopically heavier (less negative) $\delta^{18}\text{O}$. Sudden shifts in the intensity and magnitude of zonal and meridional atmospheric flow have been previously invoked as a mechanism for abrupt climate change recorded in Greenland (Mayewski et al., 1994, 1997; Meeker et al., 1997).

Fisher et al.'s (2004) model further predicts that shifts in the $\delta^{18}\text{O}$ of precipitation induced by changing moisture flow regimes would find their strongest expression on the Mt. Logan high plateau (~5400 m), but would be unnoticeable at the Eclipse Icefield (3017 m) because the latter site is primarily influenced by more proximal (northeast Pacific) moisture transported in the lower troposphere. This scenario would account for the lack of a $\delta^{18}\text{O}$ change ca. AD 1840 in the Eclipse Icefield stable isotope record, and it would explain why that record is more strongly correlated with regional temperatures than is the Mt. Logan plateau $\delta^{18}\text{O}$ record (Wake et al., 2002). A step-change in

the snow $\delta^{18}\text{O}$ -temperature relationship as a function of altitude is also one of the key features of a cyclone-based isotopic fractionation model developed by Holdsworth (2008) to interpret ice-core paleotemperature histories from high-elevation ice cores, including the core from NWC.

Possible supporting evidence for changing atmospheric moisture flow regimes in the North Pacific during the Holocene may be found in the $\delta^{18}\text{O}$ of carbonated and siliceous (diatom) sediments from groundwater-fed lakes in southern Yukon (Anderson et al., 2005, 2007) and Alaska (Schiff et al., 2009; Gonyo et al., 2012) and in precipitation records from the western interior of Canada (Birks and Edwards, 2009), although the interpretation of these proxies often varies. Fisher et al. (2008) hypothesize that the shifts in the moisture flow regime recorded in Mt. Logan cores may be linked to variations in the ENSO regime (on this, see also Barron and Anderson, 2011). In this view, during periods of stronger or more frequent La Niña episodes (stronger tropical easterlies) the zonal flow of water vapour transport to the northeastern Pacific is stronger, resulting in heavier mean $\delta^{18}\text{O}$ values in snow on Mt. Logan. These periods would coincide with lower snow accumulation in southern Yukon. Conversely, at times of stronger or more frequent El Niño episodes, precipitation would increase, while the mean $\delta^{18}\text{O}$ in snow would decrease, becoming lighter. In support of this hypothesis, Fisher et al. (2008) and Fisher (2011) point to similarities between the $\delta^{18}\text{O}$ records from the Mt. Logan PRC core, the paleo-ENSO record from the

Quelccaya (Peru) ice core (Thompson et al., 1984), and century-scale periods of enhanced or decreased moisture-sensitive peat accumulation recorded in western Canada through the Holocene (Yu et al., 2003; Gorham et al., 2007). The probable influence of ENSO on snow accumulation over Mt. Logan has also been underscored in several studies, as will be discussed in the section on the snow accumulation record.

A somewhat different reading of the Mt. Logan ice-core $\delta^{18}\text{O}$ record was offered by Field et al. (2010), who used a general circulation model (GCM) integrating water isotopes (Schmidt et al., 2005) to investigate how atmospheric circulation affects the $\delta^{18}\text{O}$ of precipitation in southwestern Yukon. These authors suggest that heavier $\delta^{18}\text{O}$ values in precipitation on Mt. Logan are associated with enhanced southerly moisture flow driven by a deepening of the Aleutian Low in the North Pacific. In their view, the isotopically heavier precipitation falling under such conditions could be explained by various processes (e.g., weaker fractionation under warmer conditions) that do not necessarily require a larger contribution of moisture from distant, low-latitude sources, as Fisher et al.'s (2004) model would suggest.

These studies differ in their approach and scope. Whereas Field et al. (2010) describe $\delta^{18}\text{O}$ variations in precipitation using explicit synoptics coupled with isotope physics, the semi-empirical model of Fisher et al. (2004) uses a zonally averaged moisture source mixing scheme in which the effects of individual storms on $\delta^{18}\text{O}$ (and δD) are statistically averaged, but not explicitly described. Fisher et al. (2004, 2008) primarily seek to investigate the role of large-scale atmospheric flow changes (e.g., associated with ENSO) in moisture delivery to Alaska and Yukon, while Field et al. (2010) offer insights into the specific synoptic conditions that result in different isotopic signatures in precipitation. In particular, Field et al. (2010) propose that the mid-19th century shift towards lighter $\delta^{18}\text{O}$ values observed in the Mt. Logan PRC ice core was associated with a weakening of the Aleutian Low at that time, and this theory is supported by independent tree-ring climate reconstructions (D'Arrigo et al., 2005). One strength of Fisher et al.'s (2004) model is that it correctly predicts the elevation sensitivity of $\delta^{18}\text{O}$ and d (deuterium excess; Jouzel and Merlivat, 1984) in ice-core records to changes in moisture source(s), an aspect that Field et al. (2010) do not address. This elevation sensitivity of $\delta^{18}\text{O}$ and d is attested by marked differences between the Mt. Logan summit records (5340 m; PRC and NWC) and those from the nearby Eclipse Icefield (3017 m; Fisher et al., 2008).

Abrupt Climate Change ca 4.2 ka BP

The largest of the sudden $\delta^{18}\text{O}$ shifts in the Mt. Logan PRC record ($> 6.5\text{‰}$) happened between ~ 4.2 and 3.95 ka b.p. (Fig. 2c). Greenland and Canadian Arctic ice-core $\delta^{18}\text{O}$ records show no obvious equivalent to this feature (Fig. 2a). However, a putative "4.2 ka BP event" is recorded in many paleoenvironmental proxies across the world, and many

interpret this record as reflecting a major disturbance in the global hydrological cycle (see Walker et al., 2012, for a review). In northwestern North America, the 4.2 ka BP event was tentatively identified in proxies such as marine sediments (Chang and Patterson, 2005; Dallimore et al., 2005), lake sediments (Clegg et al., 2010), and peat accumulation or inception records (Yu et al., 2003; Gorham et al., 2007), as well as by a widespread advance of mountain glaciers at the time (Menounos et al., 2008). Fisher (2011), building on a theoretical framework developed by Sun (2000), suggests that the $\delta^{18}\text{O}$ shift at ~ 4.2 b.p. recorded in the Mt. Logan PRC core may have signaled the initiation of the modern ENSO regime. Barron and Anderson (2011) present a somewhat similar scenario based on a variety of paleoclimatic evidence from the North Pacific. Fisher (2011) postulates that the transition to the modern ENSO regime occurred when tropical Pacific deep waters had sufficiently cooled relative to surface waters to establish the temperature differential needed to start the quasi-periodic oscillation in the ocean-atmosphere system that we now identify with ENSO. Others suggest a mid Holocene transition to the modern ENSO regime driven more directly by orbital (insolation) forcing (e.g., Chiang et al., 2009; Koutavas and Joannides, 2012). Whatever caused the 4.2 ka BP event, it is thought to have had a severe impact on the development of early agricultural civilizations in North Africa, the Middle East, and Asia (Walker et al., 2012).

THE SNOW ACCUMULATION RECORD

Records of past snowfall can be developed from the water-equivalent thickness of individual annual layers in ice cores, after correction for dynamic thinning (e.g., Andersen et al., 2006). Owing to their proximity to the Gulf of Alaska, icefields in the St. Elias Mountains experience snowfall rates of up to several meters per year (Table 1). This high precipitation rate makes it possible to reconstruct past snow accumulation variations from ice cores at higher resolution (annual or better) than is possible for polar regions where precipitation rates are typically very low.

The Mt. Logan NWC Accumulation Record

The first ice-core record of snow accumulation from the St. Elias Mountains was developed by Holdsworth et al. (1989) using the 1980 NWC core. These authors identified a positive trend in net accumulation in the record, most pronounced after the mid-19th century. The NWC record was later extended to 2000 with data from snow pits and shallow cores obtained during several site revisits (1986, 1988, and 2001). Moore et al. (2002a) analyzed this extended accumulation record and found that the positive trend identified by Holdsworth et al. (1992) steepened after the mid-20th century, a change that they attributed to increased Pacific moisture advection in response to recent surface warming over the eastern Pacific and western North America.

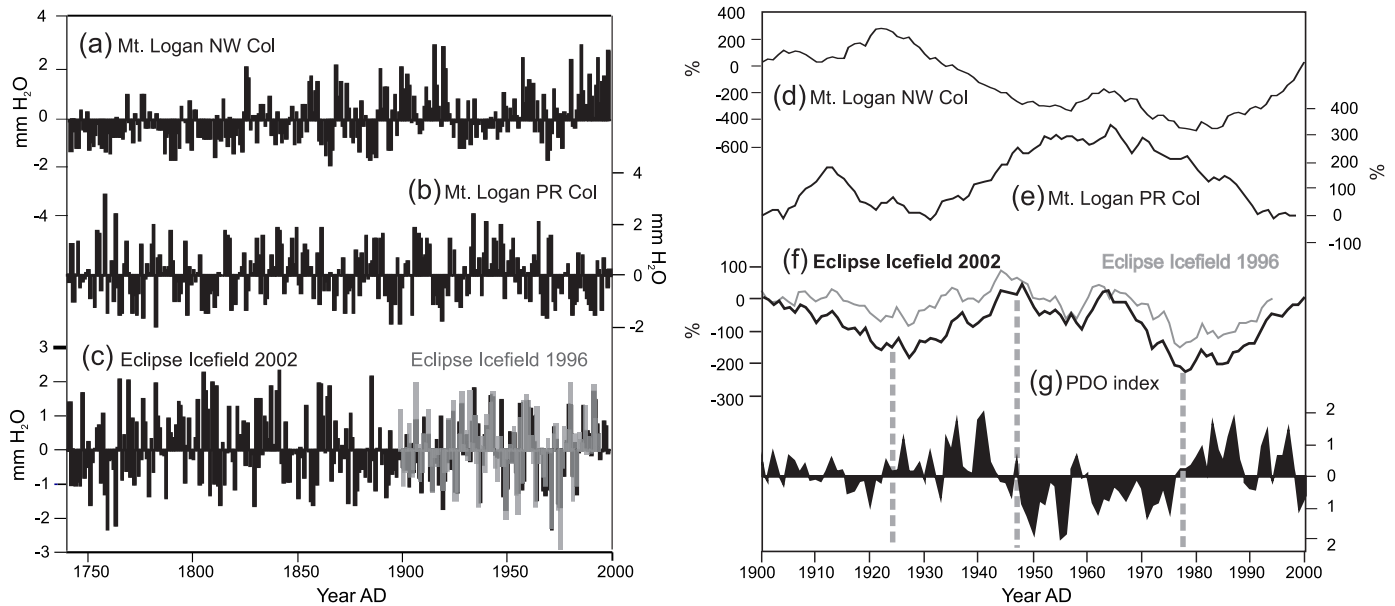


FIG. 3. Left: Interannual variations in snow accumulation (anomalies) over the period AD 1740–2000, as reconstructed from (a) the Mt. Logan NWC core (Holdsworth et al., 1992; Moore et al., 2002b); (b) the Mt. Logan PRC core (Fisher et al., 2004; Osterberg et al., 2008); and (c) the Eclipse Icefield cores (Kelsey et al., 2012). Right: Cumulative anomalies in net snow accumulation (water equivalent) over the period AD 1900–2000 from (d) the Mt. Logan NWC and (e) PRC cores, and from (f) the Eclipse Icefield 1996 and 2002 cores. (g) Time series of the standardized Pacific Decadal Oscillation (PDO) index over the same time interval (obtained from <http://jisao.washington.edu/pdo/PDO.latest>; accessed 13 February 2013). Vertical dash lines denote reversals in the dominant PDO phase.

In later studies, Moore et al. (2002a, b, 2005) also investigated spatial and temporal correlations and coherence between the NWC snow accumulation record, meteorological fields in the North Pacific (surface air temperature, geopotential height surfaces, wind vectors), and teleconnection patterns such as ENSO. Among other findings, these studies revealed that the NWC accumulation record is spatially and temporally coherent with instrumental and reconstructed ENSO indices at interannual and interdecadal time scales, thus lending support to earlier contentions (Holdsworth et al., 1989, 1992). Moore et al. (2002a, b) also postulate that positive trends and high-accumulation anomalies in the NWC record are associated with intensification and displacement of the upper-level jet stream over the North Pacific and western North America, which enhance the advection of warm moist tropical air over the site.

Rupper et al. (2004) performed a comparable analysis of seasonal meteorological field composites (geopotential heights, sea-level pressure) associated with years of unusually high (or low) snow accumulation in the NWC record. They found that wintertime composites for high-accumulation years on Mt. Logan are characterized by an enhanced trough–ridge structure in the air pressure field at both 500 hPa and sea level over the Pacific and western Canada. This pattern is associated with an increased southerly flow of relatively warm, moist air and a deepened and eastward-shifted Aleutian Low during the winter season. Interpretations by Moore et al. (2002a, b) and Rupper et al. (2004) for extremes in the NWC accumulation record are consistent with some key features of the Pacific North American (PNA) and Pacific Decadal Oscillation (PDO) climate teleconnection patterns (Trenberth and Hurrell, 1994; Mantua

and Hare, 2002). These patterns are recognized as influential for storm tracks, precipitation, and glacier mass balance in western North America (e.g., Hodge et al., 1998; Bitz and Battisti, 1999; Moore and Demuth, 2001; Demuth and Keller, 2006; Whitfield et al., 2010; Lee et al., 2012). PDO-like spectral periodicities were also identified in time series of sea-salt ions (Na^+ , Cl^-) from the Mt. Logan NWC core, which reinforces the view that the PDO exerts a modulating influence on Pacific air mass transport to the St. Elias Mountains (Kang et al., 2005).

The Mt. Logan PRC Accumulation Record

The record of snow accumulation developed from the Mt. Logan PRC core recovered in 2001–02 differs in many respects from the NWC record (Fig. 3). The two coring sites are less than 2 km apart and at comparable elevations (~5340 m) on the Mt. Logan plateau, but the PRC site is more exposed (less sheltered by topography) than the NWC site. Figures 3a and 3b compare these records for the period AD 1740–2000 over which the chronologies are most robust. The cross-correlation between the (detrended) records over the common interval is poor ($|R| = 0.05$ at zero-lag) and not statistically significant ($p = 0.05$). Trends in snow accumulation identified in the NWC record by Moore et al. (2002a) are also much weaker or lacking in the PRC record, or in the stacked NWC + PRC series (Table 2). Years with anomalously high (low) accumulation in the PRC record, which were identified using the same criteria as Moore et al. (2002a) and Rupper et al. (2004), differ from the anomalous years identified by those authors for their composite meteorological field analyses, and

TABLE 2. Linear snow accumulation trends measured in ice cores from the Eclipse Icefield and Mt. Logan plateau ice cores. Trends were calculated taking into account autocorrelation and reduced degrees of freedom in the time series. Bold figures are statistically significant at the 95% confidence level.

Period	Snow accumulation trends (cm yr ⁻¹ w.e.)			
	Eclipse Icefield 1996	Eclipse Icefield 2002	Mt. Logan NW Col 1980	Mt. Logan PR Col 2001
1948–2001	no trend	0.13 ± 0.11	0.07 ± 0.07	–0.07 ± 0.04
1976–2001	0.49 ± 0.36	0.48 ± 0.29	0.35 ± 0.15	–0.16 ± 0.09
1900–2001	2.54 ± 1.63	1.08 ± 0.66	1.19 ± 0.35	0.07 ± 0.29
	Eclipse stacked	Mt Logan stacked	All stacked	
1948–2001	no trend	no trend	no trend	
1976–2001	0.02 ± 0.01	0.01 ± 0.01	0.01 ± 0.01	
1900–2001	0.04 ± 0.02	0.07 ± 0.02	0.05 ± 0.02	

these differences cannot be accounted for solely by dating discrepancies.

Such differences are to be expected, as time series of accumulation developed from a single ice core typically contain a large amount of stratigraphic “noise” arising from uneven accumulation due to snow drifting and scouring, even in areas of relatively flat topography (e.g., Fisher et al., 1985; Kuhns et al., 1997). The signal-to-noise ratio in the combined accumulation series from NWC and PRC is only 5% at an interannual scale, implying that the amount of stratigraphic noise in these series is probably much larger than the embedded common signal. The PRC record could be more affected by wind scouring than the NWC record, but the long-term mean $\delta^{18}\text{O}$ values in these cores are nearly identical, which argues against significant scouring at any one site relative to the other (Fisher et al., 2008). Hence some of the composite analyses performed by Moore et al. (2002a) and Rupper et al. (2004) could be based on climatically non-meaningful features in the core. This possibility only came to light since the newer (PRC) accumulation record from Mt. Logan was developed.

The Eclipse Icefield Accumulation Record

In contrast to those from the NWC and PRC cores, snow accumulation records developed from cores drilled on the Eclipse Icefield in 1996 and 2002 (Wake et al., 2002; Kelsey et al., 2012) are highly and significantly correlated over their period of overlap ($|R| = 0.50$; AD 1895–1994), implying a much higher signal-to-noise ratio than in the Mt. Logan plateau records (Kreutz et al., 2004). This high ratio is likely due to much greater accumulation rates over the Eclipse Icefield (~1.4 m water equivalent, or w.e., for the last century) compared to the Mt. Logan plateau (~0.42 m w.e.). The stacked (1996 + 2002) Eclipse accumulation record also differs markedly from the Mt. Logan records (Fig. 3c), as would be expected given the altitudinal decoupling between lower and mid-tropospheric air and moisture flow previously noted in $\delta^{18}\text{O}$ records.

Kelsey et al. (2012) analyzed seasonal composites of 500 hPa geopotential heights associated with the 20% most extreme (high and low) accumulation and $\delta^{18}\text{O}$ (δD) seasonal

mean values in the stacked Eclipse records. Their analysis revealed that cold seasons (October–March with the lightest $\delta^{18}\text{O}$ and δD and lowest accumulation are associated with a more zonal height pattern in the North Pacific linked to negative PNA and PDO indices. Conversely, cold seasons with the heaviest $\delta^{18}\text{O}$ and δD and the highest accumulation are associated with a positive PNA pattern. Kelsey et al. (2012) also found that unlike those in the Mt. Logan PRC record, variations in d (sensitive to moisture source conditions) in the Eclipse core records are poorly correlated to specific atmospheric circulation patterns and therefore unlikely to serve as reliable moisture source tracers.

Cumulative anomalies can help highlight changes in precipitation or net accumulation trends. These values are presented here for the NWC, PRC, and Eclipse accumulation records over the period 1900–2000 (Fig. 3d–f). As before, the NWC and PRC records disagree, while the Eclipse 1996 and 2002 cores are highly coherent. In particular, the two Eclipse records show a reversal in accumulation trends in the late 1970s to early 1980s. This reversal is also seen in some (but not all) glacier winter balance records from the southern Rocky Mountains and southeastern Alaska (Moore et al., 2009), and it has been tentatively linked to a change in the dominant phase of the PDO at that time (Fig. 3g). Earlier trend reversals in the Eclipse accumulation record occurred in the mid-1920s and mid-1940s and also broadly coincide with phase changes in the PDO (Fig. 3f, g).

These findings further underscore the strong modulating influence exerted by the PDO on precipitation in western North America, as shown by hydrological records (Whitfield et al., 2010). At present, however, ice-core evidence for an increasing trend in snow accumulation in the continental northwest Pacific region through the 20th century, as postulated by Moore et al. (2002a), remains elusive. Cores from the St. Elias Mountains provide no unequivocal evidence for this. Urmann (2009) describes an increasing accumulation trend after 1920 in a core from Mt. Bona-Churchill in southern Alaska (61.4° N; 4420 m asl), but the large interdecadal variability in accumulation in that core makes the significance of the trend questionable. Farther south, a core from Mt. Waddington in the southern Coast Mountains of

British Columbia (51.4° N; 3000 m asl), which spans the period 1973–2010, lacks any clear accumulation trend (Neff et al., 2012). Hence, while meteorological data attest to some precipitation increases in western Canada and the United States in the 20th century (Stone et al., 2000; Mote, 2003), these trends are not clearly expressed in available ice core records (see also Foy et al., 2011).

POLLEN, BIOMASS BURNING AEROSOLS, AND DESERT DUST

The snow that accumulates in the St. Elias Mountains contains a variety of aerosols, including pollen grains, black carbon from boreal forest fires, desert dust, and volcanic ash and acids, as well as airborne pollutants from human activities, such as trace metals or sulphate (SO_4^{2-}) derived from acidifying SO_x gases. As will be discussed in this and following sections, the nature and depositional history of aerosols in St. Elias ice cores differ as a function of altitude. The high plateau of Mt. Logan (> 5000 m) rises into the free troposphere, and is strongly influenced by the predominant fast westerly air flow across the North Pacific, with maximum winds in excess of 25 m s^{-1} experienced in winter or during the passage of large extra-tropical cyclones (Moore and Holdsworth, 2007). The Mt. Logan plateau is therefore exposed to the influence of trans-Pacific air outflow from Asia. In contrast, the icefields surrounding Mt. Logan, at altitudes between 2000 and 3000 m (e.g., Eclipse), can be affected by both Pacific and continental air flow. King Col (4135 m) is situated in the “mixed layer” identified by Holdsworth and Krouse (2002), where lower and free troposphere air and moisture flow may be combined. Comparison of snow and ice composition at these sites therefore provides a multi-dimensional picture (in space, altitude, and time) of the structure, composition, and evolution of the atmosphere in this region.

Pollen Deposition on Mount Logan

A record of pollen deposition was developed from the top 100 m of the Mt. Logan PRC core and covers the period AD 1770–2000. Pollen concentration varies considerably along the core, ranging from 21 to 1753 grains L^{-1} (mean = 188 grains L^{-1}). By comparison, for the same period, the average pollen concentration on the Agassiz Ice Cap, Ellesmere Island, is only ~17 grains L^{-1} (Bourgeois et al., 2000). However, on the high-elevation Sajama Ice Cap (6542 m asl) in Bolivia, the mean pollen concentration reaches 2800 grains L^{-1} (Liu et al., 2005). While the Sajama Ice Cap is surrounded by vegetation, the closest pollen source for the Mt. Logan site is in the alpine tundra, ~3000 m below the drill site. In the PRC core (unlike the Sajama core), pollen grains from alpine tundra or grasslands are poorly represented and rarely account for more than 10% of the pollen sum. This suggests that the PRC site is so high and remote that pollen from the nearby alpine tundra rarely reaches the

site. Most pollen grains found in the Logan core come from *Alnus* (alder) and *Betula* (birch), which account, on average, for 78% of the pollen sum. Other tree and shrub pollen found in lower concentrations in the core include *Pinus* (pine), *Picea* (spruce), *Populus* (poplar), and *Salix* (willow). These trees and shrubs are common near the tree line on Yukon or Alaska mountain slopes, but are also found throughout the circumpolar region, making it difficult to infer specific provenance.

On Fig. 2f, total pollen concentration data from the PRC core are compared with the $\delta^{18}\text{O}$ record. The dominant feature of the record is the pollen spike between ca. AD 1825 and 1835, which occurs around the time of a major shift in the $\delta^{18}\text{O}$ record (Fig. 2d). This pollen spike is almost entirely due to a sudden increase in birch and alder pollen (96% of total) and could be the result of a major storm at the time of pollination. Prior to the $\delta^{18}\text{O}$ shift, the pollen of *Larix* (larch), *Tsuga* (hemlock), *Acer* (maple), *Abies* (fir), and *Ulmus* (elm) are more abundant in the core, whereas *Picea* increases after the shift. The observed change in the pollen spectrum ca. AD 1825–1835 appears to be from a mixture of boreal and coastal forest species to a more classic boreal forest assemblage. If we accept the view of Fisher et al. (2004) that the $\delta^{18}\text{O}$ shift ca. AD 1840 signals a change in the dominant airflow regime, the pollen record suggests that this change favoured more efficient pollen transport from distant source regions, for example, in Siberia. Although a few more exotic pollen grains such as *Sequoia*, *Acacia*, and *Podocarpus* were also found in the PRC core, their numbers are too small and their presence too sporadic to be linked to a specific source region or air flow pattern.

The Ice-Core Record of Biomass Burning Events

Earlier work on the Mt. Logan NWC core indicated that icefields of the St. Elias Mountains also preserve a record of biomass burning events at mid- or high NH latitudes related to (mostly boreal) forest fires or slash-and-burn deforestation in historical times, or both (Whitlow et al., 1994; Holdsworth et al., 1996). The signature of such events can be detected by elevated levels of certain ions (e.g., ammonium NH_4^+), microparticles, and black carbon (fly-ash, soot) in ice, as well as CO levels and $\delta^{13}\text{C}$ of CO in occluded air bubbles. Yalcin et al. (2006a) analyzed ionic chemistry records from the Eclipse Icefield 1996 and 2002 cores to develop a 1000-year long record of boreal fire activity in southern Yukon and nearby Alaska. The diagnostic chemical species used were NH_4^+ , potassium (K^+), and oxalate ($\text{C}_2\text{O}_4^{2-}$), all common constituents in boreal forest fire plumes (Fig. 4). The Eclipse ice-core data were compared to historical fire statistics from Yukon and Alaska since the 1940s, which revealed that 70% of large fires (vast area burned) during this period are recorded by glaciochemical signals in cores from the Eclipse Icefield.

Interestingly, variations in the decadal frequency of biomass burning events identified in the Eclipse cores differ markedly from those in the Mt. Logan NWC core (Fig. 4a),

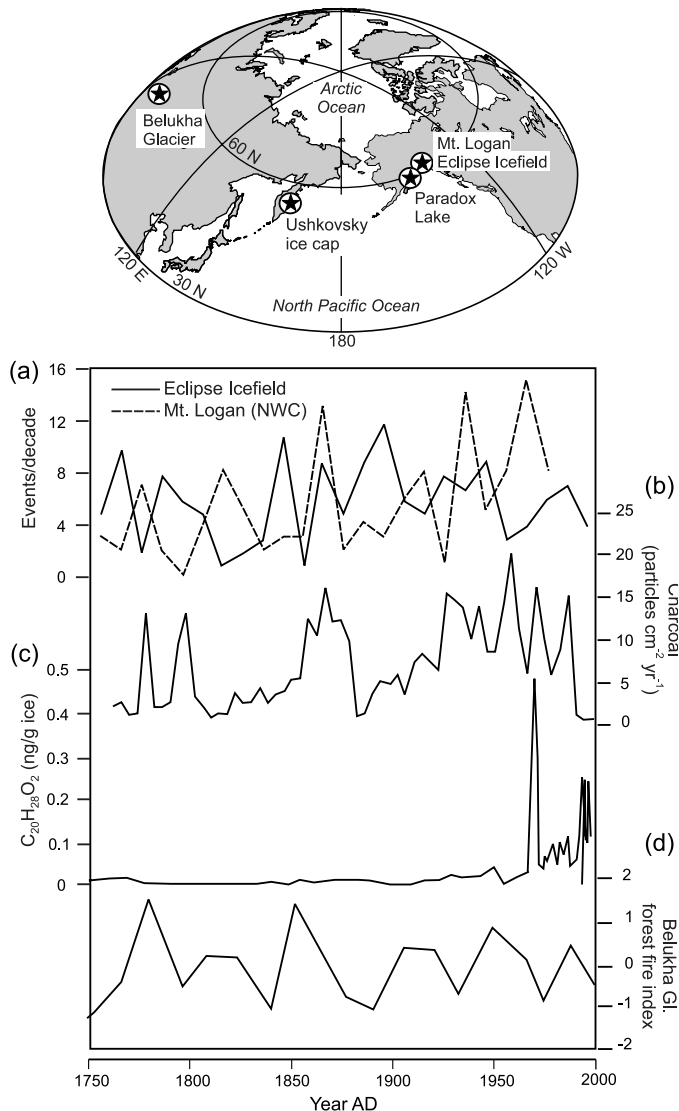


FIG. 4. (a) Reconstructed decadal frequency of biomass burning events recorded in cores from Eclipse Icefield and Mt. Logan (NWC core), AD 1750–2000 (Whitlow et al., 1994; Yalcin et al., 2006a); (b) charcoal accumulation rates in sediments of Paradox Lake, Kenai Peninsula, Alaska (Anderson et al., 2006); (c) concentrations of dehydroabietic acid in an ice core from Ushkovsky Ice Cap, Kamchatka Peninsula (Kawamura et al., 2012); and (d) composite glaciochemical proxy index of forest fire emissions from the Belukha Glacier ice core, Siberian Altai (Eichler et al., 2009, 2012).

suggesting that combustion aerosols that reach the Mt. Logan high plateau may originate from more distant fires, for example in Siberia (Yalcin et al., 2006a). Indeed, haze from Siberian fires has been observed as far as Alaska (e.g., Warnecke et al., 2009). Since 2001, other ice-core proxy records of boreal forest fires have been developed from the Siberian Altai (Belukha Glacier; Eichler et al., 2009) and Kamchatka Peninsula (Ushkovsky Ice Cap; Kawamura et al., 2012). The Belukha record of fires lacks any clear trend over the past century, but the Ushkovsky record of dehydroabietic acid (C₂₀H₂₈O₂; a pyrolysis product of conifer resin) clearly reveals a large increase in fire emissions in far eastern Siberia after AD 1950 (Fig. 4c, d). Both the Eclipse Icefield and the Mt. Logan NWC records show indications of

increased fire frequency after the mid-19th century (albeit with large decadal variability), and this increase is also recorded by higher charcoal accumulation rates in some Alaskan lakes, for example on the Kenai Peninsula (Fig. 4b; Anderson et al., 2006). However, while the frequency of large boreal fires is widely expected to increase under a climate-warming scenario (McCoy and Burn, 2005; Xiao and Zhuang, 2007; Turetsky et al., 2010), separating the effect of climate from other factors (e.g., mode of ignition) in historical or proxy records remains challenging (Kasischke and Turetsky, 2006).

Long-Range Transport of Asian Desert Dust

Large dust storms in central and eastern Asian deserts can export dust aerosols that affect the composition of the North Pacific atmosphere, and Asian dust clouds have been detected as far north as British Columbia, the Northwest Territories, and Alaska (Welch et al., 1991; McKendry et al., 2001; Cahill, 2003). In April 2001, a large dust outbreak in the Gobi desert region sent a dust plume across the Pacific and over North America, part of which was deposited as a visible layer in the icefields of the St. Elias Mountains (Goto-Azuma et al., 2006b; Zdanowicz et al., 2006). The mass of dust deposited in the region was estimated at ~5.5 to 6.4 t, and dust particles as large as or larger than 100 μm were identified on the Mt. Logan high plateau, attesting to a rapid transport of the dust plume by westerly winds in the free troposphere. This event highlighted the possibility of developing long ice-core records of trans-Pacific dust transport from St. Elias ice cores using glaciochemical or isotopic tracers.

A preliminary study of atmospheric dust deposition record at King Col on Mt. Logan, based on aluminium (Al) concentrations in snow and firn, showed that crustal elements may be contributed by long-range dust transport as well as by fallout from volcanic eruptions (Matoba and Shiraiwa, 2005). More recently, Osterberg et al. (2008) produced an 8000-year-long, high-resolution record of major ions and trace elements from the Mt. Logan PRC core. Their work shows that atmospheric dust deposition on Mt. Logan (inferred from Al and other crustal elements) increased markedly from the early to the mid Holocene, and particularly after 5 ka BP, a timing coherent with the inferred southward retreat of the summer Asian monsoon belt, which led to increasingly dry conditions in the (now predominantly) arid and semi-arid regions of northern China and Mongolia where most large dust storms originate (An et al., 2006). Interestingly, the deposition flux of Al and other crustal elements in the Mt. Logan PRC core decreased after ~3 ka BP and remained low thereafter, although arid conditions continued to prevail across much of northern China and Mongolia through the late Holocene. This pattern suggests that atmospheric conditions controlling dust transport to, and deposition on, Mt. Logan changed between the mid and late Holocene, but the nature of these changes remains to be elucidated.

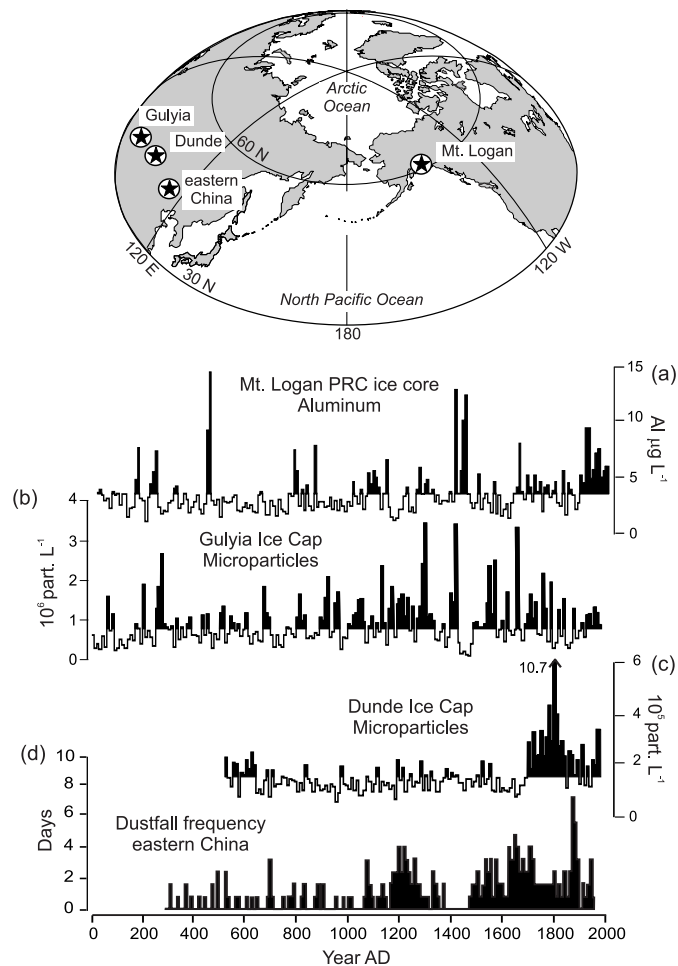


FIG. 5. Decadally resolved records of atmospheric dust deposition in Asia and the St. Elias Mountains, Yukon, over the past ~2000 years. (a) Time series of aluminum (Al) concentration in the Mt. Logan PRC core (Osterberg et al., 2008); (b) and (c) insoluble dust concentrations ($d > 0.63 \mu\text{m}$) in cores from Gulyia Ice Cap (Tibet; Thompson et al., 1997) and Dunde Ice Cap (western China; Thompson et al., 2006); (d) composite historical record of dustfall event frequency in eastern China (Zhang, 1984).

Variations in dust (Al) deposition recorded in the Mt. Logan PRC core over the past two millennia (Fig. 5a) may be compared to records of atmospheric dustfall developed from ice cores drilled near the Taklimakan Desert and Qaidam Basin in western China (Fig. 5b, c; Thompson et al., 1997, 2006) and from historical chronicles in northern China (Fig. 5d; Zhang, 1984; Yang et al., 2007). Remarkably, these records share few if any similarities. The Dunde Ice Cap, in particular, is located close to the northern deserts of China, from which many trans-Pacific dust plumes originate. The ice core from Dunde reveals an important increase in dust deposition after the 16th century, which is also recorded in historical dustfall accounts from northern China (Fig. 5d). Yet there is little evidence of this increase in the Mt. Logan PRC glaciochemical core. Clearly, the relationship between dustfall on Mt. Logan and dust emissions in arid Chinese source regions is far from simple. Only some dust plumes, under specific conditions of atmospheric convection and transport, make it across the

North Pacific and over northwestern Canada (Zhao et al., 2006).

In order to identify atmospheric conditions that favour long-range dust transport from Asian deserts, Kang et al. (2003, 2005) examined composite sea level pressure (SLP) fields associated with years of anomalously high (or low) sea-salt Na^+ and dust deposition on Mt. Logan and at other NH ice-core sites over the period AD 1899–1996. The proxy used for dust was the annually resolved time series of non-sea salt magnesium (nssMg^{2+}) concentrations. Kang et al. postulate that atmospheric dust transport from Asia to Mt. Logan tends to be favoured (higher nssMg^{2+}) by a strengthening of the high-pressure system over the Tibetan Plateau (Tibetan High) or deepening of the Aleutian Low, particularly during spring. However this interpretation is partly at odds with recent work suggesting that a strengthening of the Tibetan High (anticyclonic anomaly) during springtime may reduce dust storm frequency in northern China, and not the opposite, by blocking the intrusion of cold air from the northwest that triggers such storms (Zhao et al., 2013). Another difficulty with Kang et al.'s (2005) analysis is that it relies on the nssMg^{2+} record from a single core (NWC), while the nssMg^{2+} record from the nearby Mt. Logan PRC core shows very different high (or low) peaks. The cautionary note regarding the snow accumulation record also applies here.

LONG-RANGE AIR POLLUTION TRANSPORT

As discussed earlier, the trans-Pacific transport of polluted air from Asia by the westerlies can impact aerosol and snow chemistry in the St. Elias Mountains. This trans-Pacific pollution will likely increase in foreseeable decades, possibly bringing more contaminants such as mercury and persistent organic pollutants to the region (HTAP, 2010). Short-lived aerosols (with residence times of less than a few weeks) can be used as tracers of hemispheric or global air pollution, as their mixing ratios in the atmosphere should reflect emission histories. In particular, the non-sea salt fraction of SO_4^{2-} aerosols (nssSO_4^{2-}) measured in ice cores is often used as a tracer of industrial pollution emissions, because nssSO_4^{2-} aerosols are one of the atmospheric by-products of acidifying SO_x gases emitted by coal combustion, metal smelting, vehicular traffic, and other anthropogenic processes (e.g., Goto-Azuma and Koerner, 2001).

Findings from Pre-2001 Ice Cores

Holdsworth and Peake (1985) and Mayewski et al. (1993) previously showed that the secular trends in nssSO_4^{2-} recorded in the Mt. Logan NWC ice core differed from those in Greenland cores. Whereas Greenland cores displayed increasing levels of nssSO_4^{2-} from the mid-19th century onwards, the NWC core lacked any such trend. This difference was attributed to the different air masses affecting the two regions: polluted outflow from Europe

and North America reaching Greenland vs. relatively clear background air from the North Pacific reaching Mt. Logan. Monaghan and Holdsworth (1990) further proposed that 20th century SO_x emissions in the NH had relatively little impact on the SO_4^{2-} aerosol burden of the middle and upper troposphere over the North Pacific. However, well-mixed atmospheric trace gases (N_2O , CH_4) trapped in occlusions in the NWC ice core show rising concentrations during the industrial era, similar to what is seen in Greenland cores (Dibb et al., 1993).

Later, Yalcin and Wake (2001) compared 100-year records of nssSO_4^{2-} and nitrate (NO_3^-), developed from the 1996 Eclipse Icefield core, with SO_x and NO_x emission trends from Eurasia and North America. Unlike the NWC core, the 1996 Eclipse record shows rising levels of nssSO_4^{2-} and NO_3^- through the 20th century, and Yalcin and Wake (2001) attributed much of the large post-1940 rise in nssSO_4^{2-} (and possibly NO_3^- as well) in this record to Eurasian industrial emissions, particularly from the former Soviet Union. The differences between the NWC and the Eclipse Icefield highlight the existence of a vertical gradient or stratification with respect to the sources of aerosols affecting snow chemistry in the St. Elias Mountains.

Findings from the 2001–02 Cores: Evidence for Trans-Pacific Asian Pollution

The recovery of new ice cores from the St. Elias Mountains in 2001–02 has allowed the deposition histories and gradients of pollutants in this region to be updated and extended back in time. Osterberg et al. (2008) and Kelsey et al. (2012) developed highly detailed records of nssSO_4^{2-} and lead (Pb) pollution, including Pb isotope signatures, from the new Eclipse Icefield and Mt. Logan ice cores. The new Eclipse nssSO_4^{2-} record, being based on multiple, highly correlated cores (Yalcin et al., 2006b), is particularly robust.

When compared with those from Arctic and mid-latitude NH ice cores, the records of nssSO_4^{2-} and Pb from the St. Elias Mountains differ in several respects (Fig. 6a, b). Many NH ice cores show a gradual rise in nssSO_4^{2-} and Pb or both (as well as other pollution-derived species such as NO_3^-) after the mid-19th century, peaking in the 1970s or 1980s, to decline afterwards in response to pollution-abatement measures adopted in western Europe and North America (e.g., Mayewski et al., 1986, 1990; Goto-Azuma and Koerner, 2001; McConnell et al., 2007). This pattern is particularly evident in ice-core Pb time series from the Arctic and central Asia (Fig. 6c). In contrast, the St. Elias ice cores show comparatively modest increases (Eclipse) or lack clear trends (NWC, PRC) in nssSO_4^{2-} during the 20th century. The record of Pb deposition on Mt. Logan (PRC) is also very different from those in the Arctic (Greenland, Devon Island; Shotyk et al., 2005; McConnell et al., 2007) or Asian mid-continent (Belukha Glacier; Eichler et al., 2012) and the Eclipse Icefield. Whereas the Eclipse record shows a peak period of Pb deposition in the late 1970s, broadly coincident with peak SO_2 emissions at the time

(Fig. 6d), in the PRC core, Pb deposition rises abruptly after the 1970s, peaks in the 1980s, and declines in the 1990s, but without returning to pre-1970s levels. In fact, both the Eclipse and PRC records show a renewed rise in Pb deposition after the mid-1990s.

Osterberg et al. (2008) contend that the PRC ice-core Pb record reflects increasing industrial emissions and trans-Pacific transport of polluted outflow from the rapidly industrializing sectors of eastern Asia (particularly China), an interpretation supported by the sharply rising pattern of SO_2 emissions from this region (Fig. 6d). The difference between the Eclipse and PRC records attests that much of the polluted outflow from Asia is transported in the free troposphere above 2 km (Bey et al., 2001). The rising impact of long-range Asian Pb pollution in the St. Elias Mountains was confirmed by Gross et al. (2012), who compared Pb isotope ratios ($^{208}\text{Pb}/^{207}\text{Pb}$ and $^{206}\text{Pb}/^{207}\text{Pb}$) in Eclipse Icefield cores with emission and fuel isotopic signatures from pollution source regions. Their work reveals that Pb deposited at Eclipse is derived from a mixture of North American and Chinese coal combustion emissions, with contributions from the latter source increasing gradually over the period 1970–2001 as industrial development in China accelerated. Gross et al. (2012) also provide Pb isotope evidence for altitudinal variation in the mixture of pollution sources in the St. Elias Mountains: the relative influence of North American air masses decreases with altitude from the southern Yukon interior (~1000 m asl) to the Mt. Logan high plateau (~5400 m).

These findings are coherent with earlier observations by Wake et al. (2002), and studies of snow chemistry on Mt. Logan that highlight compositional changes with elevation (Goto-Azuma et al., 2006b; Zdanowicz et al., 2006). Interestingly, an ice-core record from Combatant Col in British Columbia (3000 m asl), some ~1400 km south of the Eclipse Icefield, shows a very steep decline in Pb deposition after 1970, far more pronounced than at Eclipse, which suggests the existence of a latitudinal gradient in air mass sources affecting airborne Pb pollution in western Canada between latitudes 50° and 60° N (Neff et al., 2012). Trans-Pacific Asian pollution transport to North America is likely to continue increasing in the near future and already has had recognizable impacts on air quality in western North America and on North Pacific weather systems (Wilkening et al., 2000; Zhang et al., 2007). The icefields of the St. Elias Mountains are a potential observatory to track the future inflow of long-range pollutants from Asia. Ongoing work on ice cores from these regions will help determine temporal trends in other important airborne pollutants, such as black carbon and mercury.

VOLCANIC STRATIGRAPHY AND TEPHROCHRONOLOGY

Fallout from past volcanic eruptions can be identified in ice cores by acidity spikes (detected by conductivity

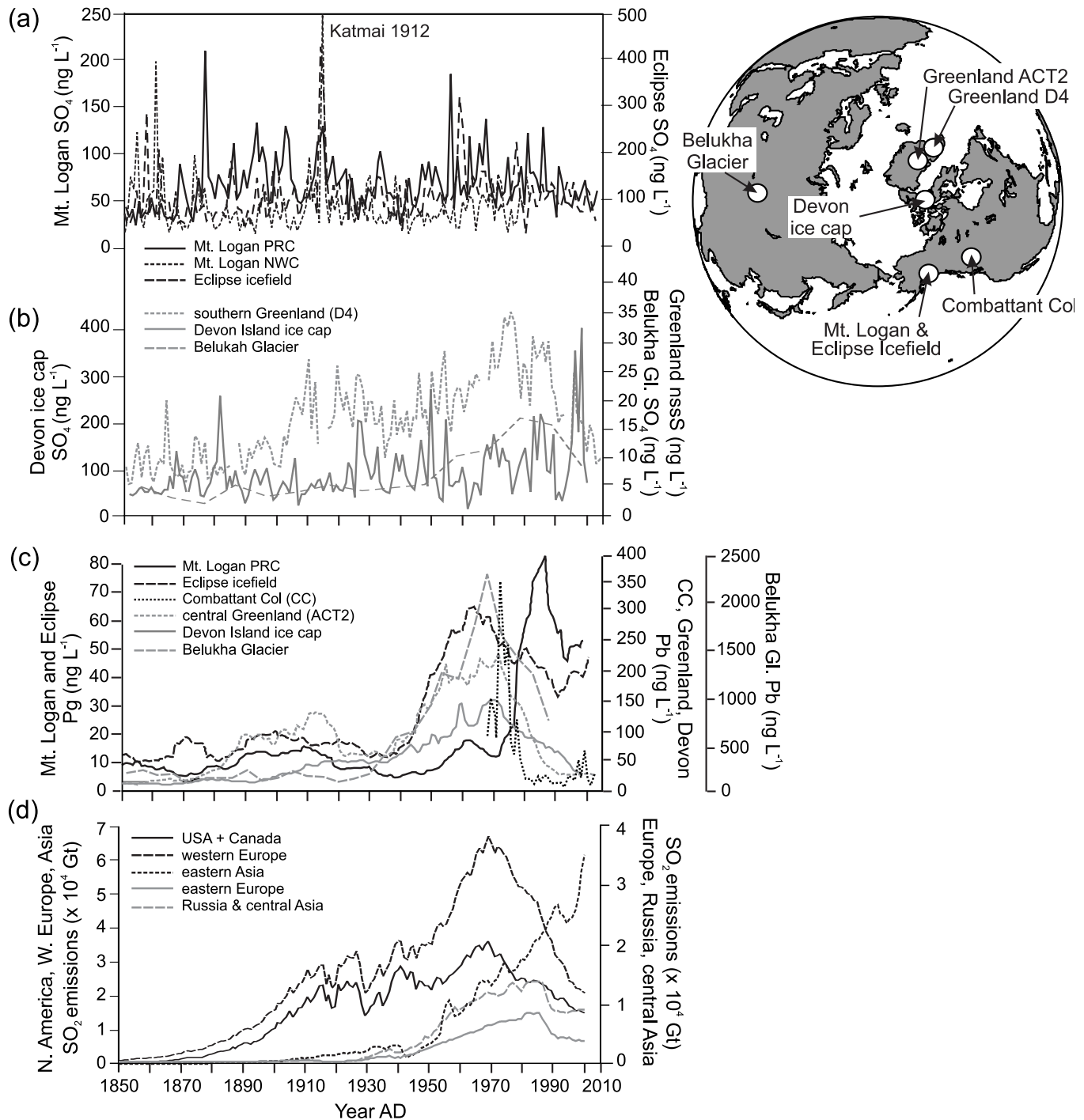


FIG. 6. Annually resolved ice-core records of atmospheric pollution, and industrial emissions in the NH over the period ~AD 1850–2010: (a) Time series of sulphate (SO_4^{2-}) in ice cores from Mt. Logan (PRC; Osterberg et al., 2008) and Eclipse Icefield (Yalcin and Wake, 2001); (b) time series of SO_4^{2-} in ice cores from Devon Island, Nunavut (D. Fisher, unpubl. data), and Belukha Glacier, Siberian Altai (Eichler et al., 2009; period AD 1895–1995); and non sea-salt sulphur (nssS) in an ice core from southern Greenland (site D4; McConnell et al., 2007); (c) time series of lead (Pb) concentrations in ice cores from Mt. Logan (PRC; Osterberg et al., 2008), Eclipse Icefield (Gross et al., 2012), Combatant Col, British Columbia (Neff et al., 2012), central Greenland (site ACT2; McConnell et al., 2002), Devon Island (Zheng et al., 2003, Shoty et al., 2005) and Belukha Glacier (Eichler et al., 2012); (d) estimated industrial SO_2 emissions to the atmosphere from NH source regions (Smith et al., 2011).

measurements) or elevated levels of SO_4^{2-} and other aerosols, including volcanic glass shards (tephra). Using major element geochemistry, tephra in ice cores can be correlated with eruptions of known age or source (or both), thus providing independent chronological control for ice cores (e.g.,

Zdanowicz et al., 1999). The new records of paleo-volcanism developed from the St. Elias ice cores both constrain and improve the chronologies necessary for correlation and paleo-climate reconstruction (Froese et al., 2010), while also contributing to our understanding of the atmospheric

and climatic effects of volcanic eruptions in the North Pacific region.

Volcanic Signatures from the Ring of Fire

Icefields in the St. Elias Mountains are particularly well situated to receive and preserve atmospheric fallout of volcanic eruptions from the Pacific “Ring of Fire” (Fig. 7). As an example, SO_4^{2-} aerosols from the 22 May 2001 eruption of the Sheveluch volcano in Kamchatka were detected in air and snow samples collected at King Col on Mt. Logan (Yalcin et al., 2006b, c). The availability of two ice cores from the Mt. Logan summit plateau (NWC and PRC) and multiple cores (1996, 2002) from the Eclipse Icefield permits the development of a robust record of volcanic SO_4^{2-} aerosol mass loading in the North Pacific troposphere over the time period common to this suite of cores (Fig. 7; Yalcin et al., 2007).

The Mt. Logan and Eclipse cores record signatures from eruptions of both circum-Arctic (e.g., Laki, Iceland, AD 1783) and global (e.g., Tambora, Indonesia, AD 1816) significance. Many large eruptions such as Laki (Iceland) in AD 1783 or Novarupta (now Mt. Katmai, Alaska) in AD 1912 left an identifiable signature in cores from the Eclipse Icefield (Yalcin et al., 2007), King Col (Goto-Azuma et al., 2006a), and the Mt. Logan plateau (Holdsworth and Peake, 1985), implying that aerosols were injected or transported into the mid-to-upper troposphere, which is confirmed by modern re-assessments of these events (Thordarson and Self, 2003; Hildreth and Fierstein, 2012). The Eclipse ice-core record shows that the Katmai eruption in 1912 caused the largest tropospheric volcanic SO_4^{2-} injection in the region in at least the last 550 years. It was also remarkable for the quantity of halogen acids (HF, HCl) emitted into the atmosphere (more than 10^6 t, Hildreth and Fierstein, 2012), and these emissions are reflected by Cl⁻ spikes of 1478–3166 ng g⁻¹ recorded in the Eclipse Icefield cores (Yalcin et al., 2007). Thirteen other eruptive events recorded in the Eclipse Icefield cores resulted in regional volcanic SO_4^{2-} loadings equal to or greater than that resulting from the Tambora eruption in 1816. A study of Al concentration in snow and firn at King Col also suggests the presence of volcanic ash fallout from Alaskan eruptions of Mt. Spurr and Mt. St. Augustine at this altitude (Matoba and Shiraiwa, 2005).

Unidentified Eruptions

Several tephra-bearing layers found in the Eclipse cores were linked to known eruptions in Alaska (Redoubt, Trident, Katmai), Kamchatka (Avachinsky, Kliuchevskoi, Ksudach), and Iceland (Hekla) (Fig. 7). However, several more tephra-bearing horizons from probable Alaskan and Kamchatkan sources were also found (Yalcin et al., 2007) that have not yet been ascribed to historically documented eruptions. Similarly, most tephra-bearing layers identified in the Mt. Logan PRC core could not be correlated to

known events and likely represent some of the many eruptions from southern Alaska through the Holocene (Froese et al., 2010; Kuehn and Froese, 2010; Dunning, 2011). Both the Mt. Logan PRC and the Eclipse ice cores record a large volcanic SO_4^{2-} signal in the early 16th century that is not prominent in eastern Arctic ice cores (Zheng et al., 1998). Analyses of tephra from this eruption in the Eclipse core suggest it could be from an undocumented eruption in the Wrangell Volcanic Field of southeast Alaska (Yalcin et al., 2007). A volcanic signal observed in ice cores from both polar regions six years prior to Tambora is often attributed to an unknown tropical eruption in 1808 or 1809 (Dai et al., 1991). Dacitic tephra from the AD 1809 horizon in the Eclipse ice core that is chemically distinct from andesitic tephra found in Antarctic ice cores indicates a second eruption in the NH at this time (Yalcin et al., 2006d). It is unclear at present whether the AD 1809 SO_4^{2-} signal recorded in the Eclipse core is from a single, tropical eruption (with bipolar impact) or also contains fallout from a coincident minor NH eruption that produced the dacitic tephra. Only through tephro-chronological evidence linking ice core signatures in both hemispheres to the same volcano can a common source in the tropics be definitively established.

The Aniakchak (3685 BP) and White River Ash (1700/1250 BP) Events

Two important tephra, the Aniakchak tephra and the White River Ash, were recognized in the Mt. Logan PRC ice core and provide important constraints for the chronology of the core. The Aniakchak tephra is derived from the caldera-forming eruption of the Aniakchak volcano and is widespread across southwestern Alaska, where it is dated from associated radiocarbon ages to ca. 3685 ± 100 cal yr BP (Begét et al., 1992; Kaufman et al., 2012). Importantly, the Aniakchak tephra was previously recognized in the well-dated GRIP (central Greenland) ice core on the basis of its trace element geochemistry and was assigned an age of 1645 ± 4 BC (3595 ± 4 years before AD 2000; Pearce et al., 2004). Coulter et al. (2012) document two closely spaced eruptions in the NGRIP (north Greenland) core, one dated between 1641 and 1639 BC and the other between 1644 and 1633 BC. Both have a major element geochemistry consistent with Aniakchak, confirming the earlier chronology and placement of that tephra in the Greenland canonical GIC05 timescale (Vinther et al., 2006).

The White River Ash consists of two widespread tephra lobes (eastern and northern) derived from Mt. Churchill, Alaska, that are visible across much of southeastern Alaska, Yukon, and into the Northwest Territories (Richter et al., 1995). The earlier (northern lobe) eruption has an age of approximately 1700 ¹⁴C years BP (ca. AD 270–390; Livingston et al., 2009), while the later and much larger eastern lobe eruption has an age of approximately 1250 ¹⁴C years BP (ca. AD 800). The eastern lobe eruption may have been the largest Holocene Plinian eruption known to date (Lerbekmo, 2008), and its fallout has been found as

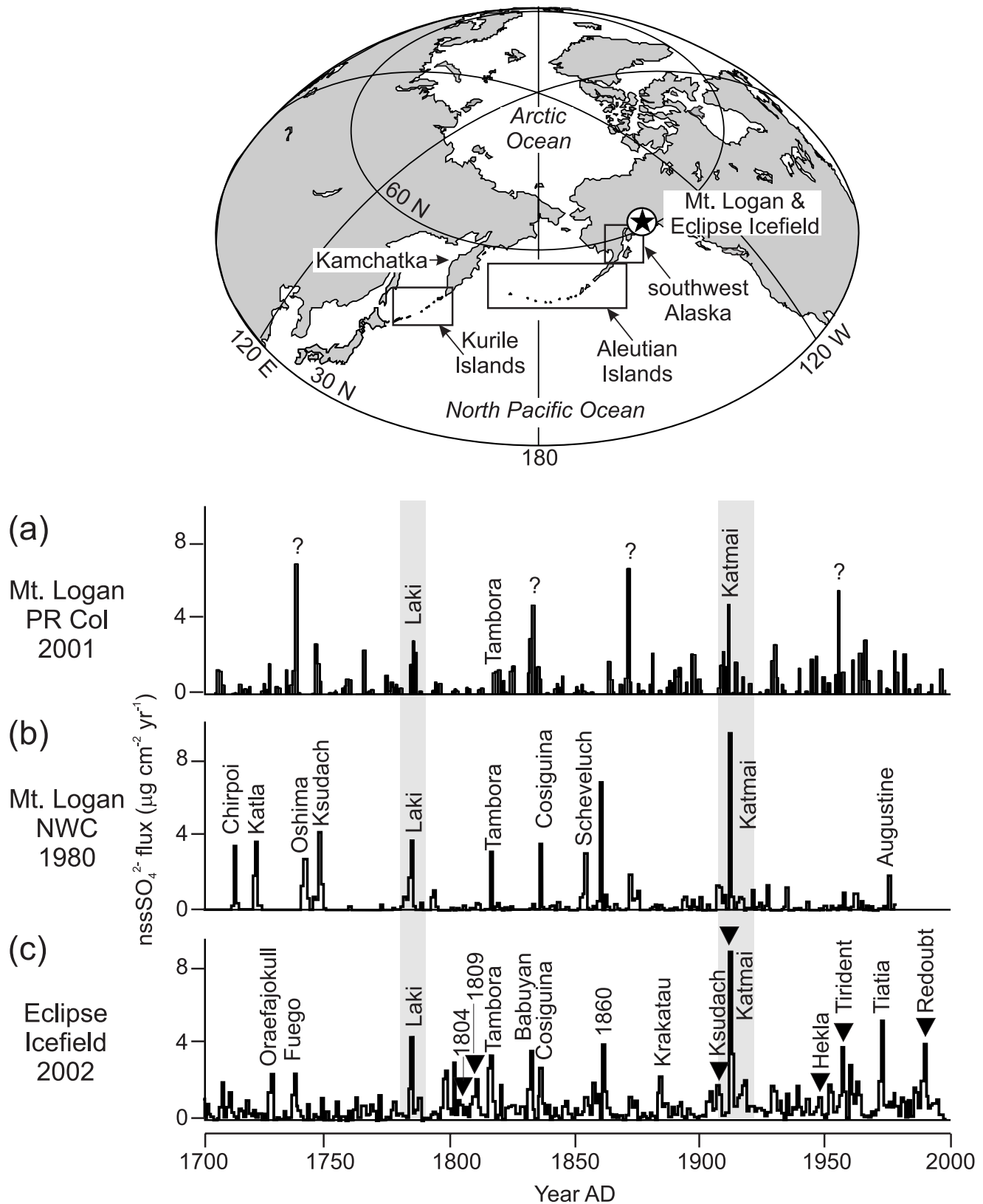


FIG. 7. Annually resolved time series of non-sea salt sulphate ($nssSO_4^{2-}$) deposition flux over the period AD 1700–2000, developed from ice cores from the St. Elias Mountains: (a) Mt. Logan PRC core (Osterberg et al., 2008); (b) Mt. Logan NWC core (Holdsworth et al., 1992); (c) Eclipse Icefield core (adapted from Yalcin et al., 2007). The main correlative events between the cores (shaded) are the AD 1783 eruption of Laki (Iceland) and AD 1912 eruption of Novarupta (Katmai, Alaska). Tentative identification of source eruptions (labelled) for Eclipse Icefield and NWC cores are as per Yalcin et al. (2007). Black triangles denote horizons in which volcanic tephra were identified (Yalcin et al., 2003, 2006d, 2007). The map depicts the dominant source regions of historical and prehistorical volcanic eruptions detected in St. Elias ice cores.

far east as Newfoundland (Pyne-O'Donnell et al., 2012). The impact of this eruption was probably felt strongly by northern Athapaskan people in Yukon, as attested by their oral traditions (Cruikshank, 1981), and it may have triggered major population movements towards the east and south (Workman, 1974; Moodie et al., 1992). The ashfall that followed the AD 800 eruption also caused major perturbations in ecosystems of the region, as recorded in lake sediments (Bunbury, 2008). The positive identification of the main White River source eruptions in the Mt. Logan ice core could help to estimate the atmospheric SO_4^{2-} loading and climatic forcing associated with such eruptions (e.g., Zdanowicz et al., 1999). Further investigations of snow chemistry in the St. Elias Mountains might also help to verify the postulated volcanic source of perchlorate (ClO_4^-) recently measured in Eclipse Icefield cores by Rao et al. (2012).

SUMMARY AND CONCLUSIONS

The St. Elias ice-coring expedition of 2000–02 was a major logistical and scientific undertaking, but the scientific harvest of the past decade shows the effort was worthwhile. The findings presented here have added considerably to our knowledge and understanding of climate and atmospheric variability in the northeastern Pacific region and its teleconnections with other parts of the world.

Key Findings

- The Mt. Logan plateau ice cores (NWC, PRC) contain a Holocene $\delta^{18}\text{O}$ (δD) record that differs from other Arctic ice-core records, and which shows a series of abrupt shifts of large amplitude. These shifts have been interpreted as reflecting rapid, large-scale reorganizations of the atmospheric circulation in the North Pacific that reoccur on time scales of centuries to millennia, the latest having occurred ca. AD 1840, near the end of the Little Ice Age. Echoes of these changes are recorded in other climate proxies of the northeastern Pacific (Barron and Anderson, 2011). Evidence for rapid reorganizations of atmospheric flow during, and prior to, the Holocene were previously found in glaciochemical records from Greenland (Mayewski et al., 1994, 1997, 2004). The findings from Mt. Logan suggest a previously unsuspected level of instability or variability in the behaviour of the Pacific climate system, which could have important implications for predicting the future climate evolution of western North America.
- Contrasting changes in water isotopes, snow accumulation rates, and chemistry at the Eclipse Icefield (3017 m) and on the Mt. Logan plateau (5340 m) show that these sites are affected by different air masses or air-mass mixtures, as suggested earlier by Holdsworth and Krouse (2002). The Mt. Logan plateau is affected by air and moisture flow in the free troposphere. Snowfall amounts

and composition there are influenced by the dominant modes of atmospheric variability in the Pacific (PDO, ENSO) and by air masses that may originate in the tropics or in Asia, thousands of kilometers away. In contrast, the Eclipse Icefield is subject to competing influences of both Pacific and continental air masses, and the composition of snow there is more strongly controlled by regional-scale climatic and atmospheric conditions, particularly in the Gulf of Alaska.

- The snows of Mt. Logan and the Eclipse Icefield preserve valuable archives of far-traveled aerosols that record pollution from boreal or subarctic forests, large boreal forest fires, distant dust storms in eastern Asia, and volcanic eruptions in Alaska, the Aleutian Arc, the Kurile Islands, and Kamchatka. The record of paleo-volcanism in the St. Elias ice cores is particularly valuable, as it complements existing records from Greenland and the circum-Arctic, and it helps to build a more comprehensive history of past sulphate aerosol loading and associated climate forcing in the Northern Hemisphere that can be used to clarify the role of volcanism as a driver of climatic changes on time scales of years to millennia.
- Records of anthropogenic atmospheric pollutants (SO_4^{2-} , NO_3^- , trace metals) preserved in ice cores from the St. Elias Mountains document a rising influence of long-range pollution from eastern Asia in the northeastern Pacific region over recent decades. This rise is most evident in the records of atmospheric Pb deposition and Pb isotope ratios from the Eclipse and Mt. Logan PRC ice cores, which indicate a sustained, accelerated rise in trans-Pacific Pb pollution since the 1970s, presumably linked to the rapid development of the coal-fired energy generation sector and the industrialization of China.

Future Work

The findings summarized above are not exhaustive, and work is ongoing to extract additional climatic and atmospheric information from the ice cores obtained in the St. Elias Mountains. This review highlighted some uncertainties and unresolved questions raised by the analysis of these ice cores, but also underscored some possible avenues for future work.

- The stable isotope ($\delta^{18}\text{O}$, δD) Holocene record from Mt. Logan (PRC core) is unique and very different from other NH ice-core records. Fisher et al. (2004, 2008), Fisher (2011), and Field et al. (2010) have offered insights into the atmospheric processes that might account for the uniqueness of the PRC isotopic record. A useful next step in interpreting this record would be to integrate both the moisture source-mixing (Fisher et al., 2004, 2008) and synoptic (Field et al., 2010) aspects of isotopic evolution into a single model and test it against the actual PRC record.
- The most outstanding single feature of the PRC $\delta^{18}\text{O}$ record is a greater than 6.5‰ shift ca. 4.2 ka BP that may be associated with a globally recognized important

climatic event at that time (Walker et al., 2012). However the nature and manifestation of this event in northwestern North America are conjectural. The cultural traditions of Athapaskan peoples of northwestern Canada preserve memories of ancient climatic disturbances and reach back many hundreds of years (Cruikshank, 1981). It would be of great interest to find out if there is recorded (archeological or other) evidence of sudden cultural changes amidst the early peoples of present-day Yukon, northern British Columbia, or southern Alaska ca. 4200 years ago.

- Comparison of the newly developed Mt. Logan PRC ice-core record of snow accumulation with the earlier record from the NWC core revealed discrepancies between these cores that raise doubts on some aspects of earlier interpretations of the latter record (Moore et al., 2002a, b; Rupper et al., 2004). In particular, climatological patterns that prevail during periods of unusually high or low accumulation on Mt. Logan remain uncertain. A re-analysis of the stacked Mt. Logan NWC + PRC and Eclipse Icefield accumulation records is warranted in order to verify the robustness of earlier interpretations and clarify the nature of the atmospheric conditions that control snow accumulation in the central St. Elias Mountains.
- A widely expected consequence of climate warming at boreal latitudes is an increase in the frequency and severity of forest wildfires, and these fires have the potential to severely impact the chemistry and radiative balance of the Northern Hemisphere's atmosphere and cryosphere (e.g., Kondo et al., 2011; Ménégoz et al., 2013). The records of biomass burning emissions developed from the Mt. Logan and Eclipse Icefield records contain valuable, untapped climatic and glaciochemical information that may help to better our understanding of long-term climatic controls on boreal forest fire regimes. Future ice-core investigations in the St. Elias Mountains or neighbouring regions should seek to identify the source(s) of biomass burning aerosols in firn and ice using organic chemical tracers such as $C_{20}H_{28}O_2$ (Kawamura et al., 2012) in order to better apportion contributions from different source regions.
- Like biomass burning aerosols, mineral dust emitted from Asian deserts affects the radiative balance of the North Pacific atmosphere (e.g., Wang et al., 2004). The glaciochemical records from the St. Elias Mountains preserve signatures of long-range trans-Pacific dust transport events, but the usefulness of these records has not been fully exploited. In particular, the highly detailed record from the Mt. Logan PRC core (Osterberg et al., 2008) includes continuous depth measurements of more than 40 trace species or elements, many of which (e.g., trace metals, Rare Earth Elements) are potentially useful tracers of dust source(s) (e.g., Zdanowicz et al., 2006). An in-depth analysis of this valuable archive might therefore help to reveal how long-range dust transport interacts with or affects the North Pacific atmosphere.

- Ice cores from the St. Elias Mountains are also particularly rich in eruption signals from the Aleutian and Kamchatkan arcs and are therefore complementary to paleo-volcanic records from Greenland, where Icelandic eruption signals predominate (Zielinski et al., 1994). At present, the most comprehensive record of paleo-volcanic aerosol loading and associated climate forcing (Gao et al., 2008) includes only one time series from the western half of the NH, that from NW Col on Mt. Logan (Mayewski et al., 1990). The more recent glaciochemical series from Eclipse Icefield (Yalcin et al., 2003, 2007) and from Mt. Logan (PR Col; Osterberg et al., 2008) can provide atmospheric SO_4^{2-} loading estimates for many past eruptions of large magnitude (volcanic explosivity index ≥ 4) in the North Pacific region. Integrating these new records into existing paleo-volcanism databases could therefore greatly improve the representation of North Pacific eruptions and their associated radiative forcing in long-term climate model simulations.

The scientific results summarized in this paper highlight the vast potential of the St. Elias Mountains as a natural observatory for studying and monitoring the climate and atmosphere of the North Pacific. This region is now experiencing profound changes, notably one of the fastest rates of glacier wastage in the NH outside of Greenland (Berthier et al., 2010; Jacob et al., 2012). Understanding the drivers and impacts of these changes will be a major goal of the next generation of researchers working in this exceptional environment. The Kluane Lake Research Station has played a pivotal role in supporting science in the St. Elias Mountains over the last 50 years. May it continue to play this role through the next half-century and beyond.

ACKNOWLEDGEMENTS

The authors wish to extend their gratitude to staff, colleagues, and friends of the Arctic Institute of North America's Kluane Lake Research Station, and in particular to the Williams family, who supported the St. Elias ice-coring project between 1999 and 2002. The project was funded by the Geological Survey of Canada (Natural Resources Canada), the International Arctic Research Center (Alaska), the National Institute for Polar Research (Japan), the Niels Bohr Institute of the University of Copenhagen, and the U.S. National Science Foundation. Logistical support for the expedition was provided by Kluane National Park Reserve, Aboriginal Affairs and Northern Development Canada, Trans-North Helicopters, in particular Doug Makkonen, Aklak Air, and Icefield Discovery Expeditions. This is Natural Resources Canada, Earth Sciences Sector contribution 20130041.

DEDICATION

This paper is dedicated to Captain Robert Murray Heath (1957–2013), aka “Vostok Bob,” ace pilot, who flew the members of the Mt. Logan ice-coring expedition in 2002.

REFERENCES

- An, C.-B., Feng, Z.-D., and Barton, L. 2006. Dry or humid? Mid-Holocene humidity changes in arid and semi-arid China. *Quaternary Science Reviews* 25(3-4):351–361. <http://dx.doi.org/10.1016/j.quascirev.2005.03.013>
- Andersen, K.K., Ditlevsen, P.D., Rasmussen, S.O., Clausen, H.B., Vinther, B.M., Johnsen, S.J., and Steffensen, J.P. 2006. Retrieving a common accumulation record from Greenland ice cores for the past 1800 years. *Journal of Geophysical Research* 111, D15106. <http://dx.doi.org/10.1029/2005JD006765>
- Anderson, L., Abbott, M.B., Finney, B.P., and Burns, S.J. 2005. Regional atmospheric circulation change in the North Pacific during the Holocene inferred from lacustrine carbonate oxygen isotopes, Yukon Territory, Canada. *Quaternary Research* 64(1):21–35. <http://dx.doi.org/10.1016/j.yqres.2005.03.005>
- . 2007. Late Holocene moisture balance variability in the southwest Yukon Territory, Canada. *Quaternary Research* 26:130–141. <http://dx.doi.org/10.1016/j.quascirev.2006.04.011>
- Anderson, R.S., Hallett, D.J., Berg, E., Jass, R.B., Toney, J.L., de Fontaine, C.S., and DeVolder, A. 2006. Holocene development of boreal forests and fire regimes on the Kenai Lowlands of Alaska. *The Holocene* 16(6):791–803. <http://dx.doi.org/10.1191/0959683606hol966rp>
- Barron, J.A., and Anderson, L. 2011. Enhanced late Holocene ENSO/PDO expression along the margins of the eastern North Pacific. *Quaternary International* 235(1-2):3–12. <http://dx.doi.org/10.1016/j.quaint.2010.02.026>
- Begét, J.E., Mason, O.K., and Anderson, P.M. 1992. Age, extent and climatic significance of the c. 3400 BP Aniakchak tephra, western Alaska, USA. *The Holocene* 2(1):51–56.
- Berger, A., and Loutre, M.F. 1991. Insolation values for the climate of the last 10 million years. *Quaternary Science Reviews* 10:297–317. [http://dx.doi.org/10.1016/0277-3791\(91\)90033-Q](http://dx.doi.org/10.1016/0277-3791(91)90033-Q)
- Berthier, E., Schiefer, E., Clarke, G.K.C., Menounos, B., and Rémy, F. 2010. Contribution of Alaskan glaciers to sea-level rise derived from satellite imagery. *Nature Geoscience* 3:92–95. <http://dx.doi.org/10.1038/ngeo737>
- Bey, I., Jacob, D.J., Logan, J.A., and Yantosca, R.M. 2001. Asian chemical outflow to the Pacific in spring: Origins, pathways, and budgets. *Journal of Geophysical Research* 106(D19):23097–23113. <http://dx.doi.org/10.1029/2001JD000806>
- Birks, S.J., and Edwards, T.W.D. 2009. Atmospheric circulation controls on precipitation isotope–climate relations in western Canada. *Tellus B* 61(3):566–576. <http://dx.doi.org/10.1111/j.1600-0889.2009.00423.x>
- Bitz, C.M., and Battisti, D.S. 1999. Interannual to decadal variability in climate and the glacier mass balance in Washington, western Canada, and Alaska. *Journal of Climate* 12:3181–3196. [http://dx.doi.org/10.1175/1520-0442\(1999\)012<3181:ITDVIC>2.0.CO;2](http://dx.doi.org/10.1175/1520-0442(1999)012<3181:ITDVIC>2.0.CO;2)
- Bourgeois, J.C., Koerner, R.M., Gajewski, K., and Fisher, D.A. 2000. A Holocene ice-core pollen record from Ellesmere Island, Nunavut, Canada. *Quaternary Research* 54(2):275–283. <http://dx.doi.org/10.1006/qres.2000.2156>
- Brook, E.J. 2007. Ice core methods: Stable isotopes. In: Elias, S.A., ed. *Encyclopedia of Quaternary Science*. Amsterdam: Elsevier. 1212–1219. <http://dx.doi.org/10.1016/B0-44-452747-8/00331-8>
- Bunbury, J. 2008. Effects of the White River Ash event and climate change on aquatic ecosystems in the southwest Yukon. *Arctic* 61(4):453–455.
- Bunbury, J., and Gajewski, K. 2009. Postglacial climates inferred from a lake at treeline, southwest Yukon Territory, Canada. *Quaternary Science Reviews* 28(3-4):354–369. <http://dx.doi.org/10.1016/j.quascirev.2008.10.007>
- Cahill, C.F. 2003. Asian aerosol transport to Alaska during ACE-Asia. *Journal of Geophysical Research* 108(D23). <http://dx.doi.org/10.1029/2002JD003271>
- Chang, A.S., and Patterson, R.T. 2005. Climate shift at 4400 years BP; Evidence from high-resolution diatom stratigraphy, Effingham Inlet, British Columbia. *Palaeogeography, Palaeoclimatology, Palaeoecology* 226(1-2):72–92. <http://dx.doi.org/10.1016/j.palaeo.2005.05.004>
- Chiang, J.C.H., Fang, Y., and Chang, P. 2009. Pacific climate change and ENSO activity in the mid-Holocene. *Journal of Climate* 22(4):923–939. <http://dx.doi.org/10.1175/2008JCLI2644.1>
- Clegg, B.J., Clarke, G.H., Chipman, M.L., Chou, M., Walker, I.R., Tinner, W., and Hu, F.S. 2010. Six millennia of summer temperature variation based on midge analysis of lake sediments from Alaska. *Quaternary Science Reviews* 29(23-24):3308–3316. <http://dx.doi.org/10.1016/j.quascirev.2010.08.001>
- Coulter, S.E., Pilcher, J.R., Plunkett, G., Baillie, M., Hall, V.A., Steffensen, J.P., Vinther, B.M., Clausen, H.B., and Johnsen, S.J. 2012. Holocene tephtras highlight complexity of volcanic signals in Greenland ice cores. *Journal of Geophysical Research* 117, D21303. <http://dx.doi.org/10.1029/2012JD017698>
- Cruikshank, J. 1981. Legend and landscape: Convergence of oral and scientific traditions in the Yukon Territory. *Arctic Anthropology* 18(2):67–93.
- Dai, J., Mosley-Thompson, E., and Thompson, L.G. 1991. Ice core evidence for an explosive tropical eruption 6 years preceding Tambora. *Journal of Geophysical Research* 96(D9):17361–17366. <http://dx.doi.org/10.1029/91JD01634>
- Dallimore, A., Thomson, R.E., and Bertram, M.A. 2005. Modern to late Holocene deposition in an anoxic fjord on the west coast of Canada: Implications for regional oceanography, climate and paleoseismic history. *Marine Geology* 219(1):47–69. <http://dx.doi.org/10.1016/j.margeo.2005.05.003>
- D'Arrigo, R., Wilson, R., Deser, C., Wiles, G., Cook, E., Villalba, R., Tudhope, A., Cole, J., and Linsley, B. 2005. Tropical–North Pacific climate linkages over the past four centuries. *Journal of Climate* 18(24):5253–5265. <http://dx.doi.org/10.1175/JCLI3602.1>

- Demuth, M.N., and Keller, R. 2006. An assessment of the mass balance of Peyto Glacier (1966–1995) and its relation to recent and past-century climatic variability. In: Demuth, M.N., Munro, D.S., and Young, G.J., eds. *Peyto Glacier - One century of science*. National Hydrology Research Institute, Science Report 8. 83–132.
- Dibb, J.E., Rasmussen, R.A., Mayewski, P.A., and Holdsworth, G. 1993. Northern Hemisphere concentrations of methane and nitrous oxide since 1800: Results from the Mt. Logan and 20D ice cores. *Chemosphere* 27(12):2413–2423.
[http://dx.doi.org/10.1016/0045-6535\(93\)90263-5](http://dx.doi.org/10.1016/0045-6535(93)90263-5)
- Dunning, H.A. 2011. Extending the applications of tephrochronology in northwestern North America. MSc thesis, University of Alberta. 187 p.
- Eichler, A., Tinner, W., Brüttsch, S., Olivier, S., Papina, T., and Schwikowski, M. 2009. An ice-core based history of Siberian forest fires since AD 1250. *Quaternary Science Reviews* 30(9-10):1027–1034.
<http://dx.doi.org/10.1016/j.quascirev.2011.02.007>
- Eichler, A., Tobler, L., Eyrikh, S., Gramlich, G., Malygina, N., Papina, T., and Schwikowski, M. 2012. Three centuries of Eastern European and Altai lead emissions recorded in a Belukha ice core. *Environmental Science & Technology* 46(8):4323–4330.
<http://dx.doi.org/10.1021/es2039954>
- Field, R.D., Moore, G.W.K., Holdsworth, G., and Schmidt, G.A. 2010. A GCM-based analysis of circulation controls on $\delta^{18}\text{O}$ in the southwest Yukon, Canada: Implications for climate reconstructions in the region. *Geophysical Research Letters* 37, L05706.
<http://dx.doi.org/10.1029/2009GL041408>
- Fisher, D.A. 1992. Stable isotope simulations using a regional stable isotope model coupled to a zonally averaged global model. *Cold Regions Science and Technology* 21:61–77.
[http://dx.doi.org/10.1016/0165-232X\(92\)90006-G](http://dx.doi.org/10.1016/0165-232X(92)90006-G)
- . 2011. Connecting the Atlantic-sector and the North Pacific (Mt Logan) ice core stable isotope records during the Holocene: The role of El Niño. *The Holocene* 21(7):1117–1124.
<http://dx.doi.org/10.1177/0959683611400465>
- Fisher, D.A., Reeh, N., and Clausen, H.B. 1985. Stratigraphic noise in time series derived from ice cores. *Annals of Glaciology* 7:76–83.
- Fisher, D.A., and Koerner, R.M. 2003. Holocene ice-core climate history: A multi-variable approach. In: Mackay, A., Battarbee, R., Birks, J., and Oldfield, F., eds. *Global change in the Holocene*. New York: Oxford University Press. 281–293.
- Fisher, D.A., Wake, C., Kreutz, K., Yalcin, K., Steig, E., Mayewski, P., Anderson, L., et al. 2004. Stable isotope records from Mount Logan, Eclipse ice cores and nearby Jellybean Lake. Water cycle of the North Pacific over 2000 years and over five vertical kilometers: Sudden shifts and tropical connections. *Géographie physique et Quaternaire* 58(2-3):337–352.
<http://dx.doi.org/10.7202/013147ar>
- Fisher, D., Osterberg, E., Dyke, A., Dahl-Jensen, D., Demuth, M., Zdanowicz, C., Bourgeois, J., et al. 2008. The Mt Logan Holocene–late Wisconsinan isotope record: Tropical Pacific–Yukon connections. *The Holocene* 18(5):667–677.
<http://dx.doi.org/10.1177/0959683608092236>
- Foy, N., Copland, L., Zdanowicz, C., Demuth, M., and Hopkinson, C. 2011. Recent volume and area changes of Kaskawulsh Glacier, Yukon, Canada. *Journal of Glaciology* 57(203):515–525.
<http://dx.doi.org/10.3189/002214311796905596>
- Froese, D.G., Kuehn, S.C., Fisher, D., Zdanowicz, C., Atkins, C., Dunning, H., and Jensen, B. 2010. Establishing independent age models for ice cores using tephrochronology. INQUA (International Union for Quaternary Research): International Field Conference and Workshop on Tephrochronology, Volcanism and Human Activity, 10–17 May 2010, Kirishima, Japan.
- Gao, C., Robock, A., and Ammann, C. 2008. Volcanic forcing of climate over the past 1500 years: An improved ice core-based index for climate models. *Journal of Geophysical Research* 113, D23111.
<http://dx.doi.org/10.1029/2008JD010239>
- Gonyo, A.W., Yu, Z., and Bebout, G.E. 2012. Late Holocene change in climate and atmospheric circulation inferred from geochemical records at Kepler Lake, south-central Alaska. *Journal of Paleolimnology* 48:55–67.
<http://dx.doi.org/10.1007/s10933-012-9603-8>
- Gorham, E., Lehman, C., Dyke, A., Janssens, J., and Dyke, L. 2007. Temporal and spatial aspects of peatland initiation following deglaciation in North America. *Quaternary Science Reviews* 26(3-4):300–311.
<http://dx.doi.org/10.1016/j.quascirev.2006.08.008>
- Goto-Azuma, K., and Koerner, R.M. 2001. Ice core studies of anthropogenic sulfate and nitrate trends in the Arctic. *Journal of Geophysical Research* 106(D5):4959–4969.
<http://dx.doi.org/10.1029/2000JD900635>
- Goto-Azuma, K., Shiraiwa, T., Matoba, S., Segawa, T., Kanamori, D., and Fujii, Y. 2006a. A 100-year snow chemistry record from the North Pacific region. European Geosciences Union, General Assembly, Vienna, Austria. *Geophysical Research Abstracts* 8, 05517.
- Goto-Azuma, K., Koerner, R.M., Demuth, M.N., and Watanabe, O. 2006b. Seasonal and spatial variations of snow chemistry on Mount Logan, Yukon, Canada. *Annals of Glaciology* 43(1):177–186.
<http://dx.doi.org/10.3189/172756406781812096>
- Gross, B.H., Kreutz, K.J., Osterberg, E.C., McConnell, J.R., Handley, M., Wake, C.P., and Yalcin, K. 2012. Constraining recent lead pollution sources in the North Pacific using ice core stable lead isotopes. *Journal of Geophysical Research* 117, D16307
<http://dx.doi.org/10.1029/2011JD017270>
- Hildreth, W., and Fierstein, J. 2012. The Novarupta-Katmai eruption of 1912—Largest eruption of the twentieth century: Centennial perspectives. U.S. Geological Survey Professional Paper 1791. 278 p.
- Hodge, S.M., Trabant, D.C., Krimmel, R.M., Heinrichs, T.A., March, R.S., and Josberger, E.G. 1998. Climate variations and changes in mass of three glaciers in western North America. *Journal of Climate* 11(9):2161–2179.
[http://dx.doi.org/10.1175/1520-0442\(1998\)011<2161:CVACIM>2.0.CO;2](http://dx.doi.org/10.1175/1520-0442(1998)011<2161:CVACIM>2.0.CO;2)

- Holdsworth, G. 2008. Interpreting H₂O isotope variations in high-altitude ice cores using a cyclone model. *Journal of Geophysical Research* 113, D08103.
<http://dx.doi.org/10.1029/2007JD008639>
- Holdsworth, G., and Krouse, H.R. 2002. Altitudinal variation of the stable isotopes of snow in regions of high relief. *Journal of Glaciology* 48(160):31–41.
<http://dx.doi.org/10.3189/172756502781831638>
- Holdsworth, G., and Peake, E. 1985. Acid content of snow from a mid-troposphere sampling site on Mount Logan, Yukon Territory, Canada. *Annals of Glaciology* 7:153–160.
- Holdsworth, G., Krouse, H.R., Nosal, M., Spencer, M.J., and Mayewski, P.A. 1989. Analysis of a 290-year net accumulation time series from Mt. Logan, Yukon. In: *Snow cover and glacier variations. Proceedings of an international symposium held during the Third Scientific Assembly of the International Association of Hydrological Sciences*, 10–19 May 1989, Baltimore, Maryland. IAHS Publication 183. 72–79.
- Holdsworth, G., Krouse, H.R., and Nosal, M. 1992. Ice core climate signals from Mount Logan, Yukon A.D. 1700–1897. In: Bradley, R.S., and Jones, P.D., eds. *Climate since A.D. 1500*. London and New York: Routledge. 483–504.
- Holdsworth, G., Higuchi, K., Zielinski, G.A., Mayewski, P.A., Wahlen, M., Deck, B., Chylek, P., Johnson, B., and Damiano, P. 1996. Historical biomass burning: Late 19th century pioneer agriculture revolution in Northern Hemisphere ice core data and its atmospheric interpretation. *Journal of Geophysical Research* 101(D18):23317–23334.
<http://dx.doi.org/10.1029/96JD01158>
- HTAP (Hemispheric Transport of Air Pollution). 2010. Hemispheric transport of air pollution 2010, Part D: Answers to policy-relevant science questions. *Air Pollution Studies* No. 20. Geneva: United Nations. 46 p.
- Jacob, T., Wahr, J., Pfeffer, W.T., and Swenson, S. 2012. Recent contributions of glaciers and ice caps to sea level rise. *Nature* 482:514–518.
<http://dx.doi.org/10.1038/nature10847>
- Jouzel, J., and Merlivat, L. 1984. Deuterium and oxygen 18 in precipitation: Modeling of the isotopic effects during snow formation. *Journal of Geophysical Research* 89(D7):11749–11757.
<http://dx.doi.org/10.1029/JD089iD07p11749>
- Kanamori, S., Shiraiwa, T., Goto-Azuma, K., Benson, C.S., and Naruse, R. 2004. Seasonal variations in density profiles and densification processes at Mts. Logan and Wrangell. *EOS Transactions, American Geophysical Union* 85(47), Fall Meeting Supplement, Abstract PP21A-1367.
- Kang, S., Mayewski, P.A., Yan, Y., Qin, D., Yao, T., and Ren, J. 2003. Dust records from three ice cores: Relationships to spring atmospheric circulation over the Northern Hemisphere. *Atmospheric Environment* 37(34):4823–4835.
<http://dx.doi.org/10.1016/j.atmosenv.2003.08.010>
- Kang, S., Mayewski, P.A., and Yan, Y. 2005. A 290-year record of atmospheric circulation over the North Pacific from a Mt. Logan ice core, Yukon Territory. *Acta Oceanologica Sinica* 24(4):81–90.
- Kasischke, E.S., and Turetsky, M.R. 2006. Recent changes in the fire regime across the North American boreal region—Spatial and temporal patterns of burning across Canada and Alaska. *Geophysical Research Letters* 33, L09703.
<http://dx.doi.org/10.1029/2006GL025677>
- Kaufman, D.S., Ager, T.A., Anderson, N.J., Anderson, P.M., Andrews, J.T., Bartlein, P.J., Brubaker, L.B., et al. 2004. Holocene thermal maximum in the western Arctic (0–180°W). *Quaternary Science Reviews* 23(5-6):529–560.
<http://dx.doi.org/10.1016/j.quascirev.2003.09.007>
- Kaufman, D.S., Schneider, D.P., McKay, N.P., Ammann, C.M., Bradley, R.S., Briffa, K.R., Miller, G.H., et al. 2009. Recent warming reverses long-term Arctic cooling. *Science* 325(5945):1236–1239.
<http://dx.doi.org/10.1126/science.1173983>
- Kaufman, D.S., Jensen, B.J.L., Reyes, A.V., Schiff, C.J., Froese, D.G., and Pearce, N.J.G. 2012. Late Quaternary tephrostratigraphy, Ahklun Mountains, SW Alaska. *Journal of Quaternary Science* 27(4):344–359.
<http://dx.doi.org/10.1002/jqs.1552>
- Kawamura, K., Izawa, Y., Mochida, M., and Shiraiwa, T. 2012. Ice core records of biomass burning tracers (levoglucosan and dehydroabietic, vanillic and *p*-hydroxybenzoic acids) and total organic carbon for past 300 years in the Kamchatka Peninsula, Northeast Asia. *Geochimica et Cosmochimica Acta* 99:317–329.
<http://dx.doi.org/10.1016/j.gca.2012.08.006>
- Kelsey, E.P., Wake, C.P., Yalcin, K., and Kreutz, K. 2012. Eclipse ice core accumulation and stable isotope variability as an indicator of North Pacific climate. *Journal of Climate* 25(18):6426–6440.
<http://dx.doi.org/10.1175/JCLI-D-11-00389.1>
- Kondo, Y., Matsui, H., Moteki, N., Sahu, L., Takegawa, N., Kajino, M., Zhao, Y., et al. 2011. Emissions of black carbon, organic, and inorganic aerosols from biomass burning in North America and Asia in 2008. *Journal of Geophysical Research* 116, D08204.
<http://dx.doi.org/10.1029/2010JD015152>
- Koutavas, A., and Joanides, S. 2012. El Niño–Southern Oscillation extrema in the Holocene and Last Glacial Maximum. *Paleoceanography* 27, PA4208.
<http://dx.doi.org/10.1029/2012PA002378>
- Kreutz, K.J., Wake, C.P., and Yalcin, K. 2004. Signal-to-noise ratios and climate records from the Eclipse Icefield ice cores. *EOS Transactions, American Geophysical Union* 85(47), Fall Meeting Supplement, Abstract PP21A-1346.
- Kuehn, S.C., and Froese, D.G. 2010. Tephra from ice – A simple method to routinely mount, polish, and quantitatively analyze sparse fine particles. *Microscopy and Microanalysis* 16(2):218–225.
<http://dx.doi.org/10.1017/S1431927609991322>
- Kuhns, H., Davidson, C., Dibb, J., Stearns, C., Bergin, M., and Jaffrezo, J.-L. 1997. Temporal and spatial variability of snow accumulation in central Greenland. *Journal of Geophysical Research* 10 (D25):30059–30068.
<http://dx.doi.org/10.1029/97JD02760>

- Lee, S.-S., Lee, J.-Y., Wang, B., Ha, K.-J., Heo, K.-Y., Jin, F.-F., Straus, D.M., and Shukla, J. 2012. Interdecadal changes in the storm track activity over the North Pacific and North Atlantic. *Climate Dynamics* 39:313–327.
<http://dx.doi.org/10.1007/s00382-011-1188-9>
- Lerbekmo, J.F. 2008. The White River Ash: Largest Holocene Plinian tephra. *Canadian Journal of Earth Sciences* 45(6):693–700.
<http://dx.doi.org/10.1139/E08-023>
- Liu, K.-B., Reese, C.A., and Thompson, L.G. 2005. Ice-core pollen record of climatic changes in the central Andes during the last 400 yr. *Quaternary Research* 64(2):272–278.
<http://dx.doi.org/10.1016/j.yqres.2005.06.001>
- Livingston, J.M., Smith, D.G., Froese, D.G., and Hugenholtz, C.H. 2009. Floodplain stratigraphy of the ice jam dominated middle Yukon River: A new approach to long-term flood frequency. *Hydrological Processes* 23(3):357–371.
<http://dx.doi.org/10.1002/hyp.7106>
- Mantua, N.J., and Hare, S.R. 2002. The Pacific Decadal Oscillation. *Journal of Oceanography* 58:35–44.
<http://dx.doi.org/10.1023/A:1015820616384>
- Matoba, S., and Shiraiwa, T. 2005. Kosa records in an ice core from Mt. Logan, Yukon, Canada. Report on Amur-Okhotsk Project No. 3. Kyoto: Amur-Okhotsk Project. 105–110.
- Matoba, S., Ushakov, S.V., Shimbori, K., Sasaki, H., Yamasaki, T., Ovshannikov, A.A., Manevich, A.G., et al. 2007. The glaciological expedition to Mount Ichinsky, Kamchatka, Russia. *Bulletin of Glaciological Research* 24:79–85.
- Mayewski, P.A., Lyons, W.B., Spencer, M.J., Twickler, M., Dansgaard, W., Koci, B., Davidson, C.I., and Honrath, R.E. 1986. Sulfate and nitrate concentrations from a South Greenland ice core. *Science* 232:975–977.
<http://dx.doi.org/10.1126/science.232.4753.975>
- Mayewski, P.A., Lyons, W.B., Spencer, M.J., Twickler, M.S., Buck, C.F., and Whitlow, S. 1990. An ice-core record of atmospheric response to anthropogenic sulphate and nitrate. *Nature* 346:554–556.
<http://dx.doi.org/10.1038/346554a0>
- Mayewski, P.A., Holdsworth, G., Spencer, M.J., Whitlow, S., Twickler, M., Morrison, M.C., Ferland, K.K., and Meeker, L.D. 1993. Ice-core sulfate from three Northern Hemisphere sites: Source and temperature forcing implications. *Atmospheric Environment* 27(17-18):2915–2919.
[http://dx.doi.org/10.1016/0960-1686\(93\)90323-Q](http://dx.doi.org/10.1016/0960-1686(93)90323-Q)
- Mayewski, P.A., Meeker, L.D., Whitlow, S., Twickler, M.S., Morrison, M.C., Bloomfield, P., Bond, G.C., et al. 1994. Changes in atmospheric circulation and ocean ice cover over the North Atlantic during the last 41,000 years. *Science* 263(5154):1747–1751.
<http://dx.doi.org/10.1126/science.263.5154.1747>
- Mayewski, P.A., Meeker, L.D., Twickler, M.S., Whitlow, S., Yang, Q., Lyons, W.B., and Prentice, M. 1997. Major features and forcing of high-latitude Northern Hemisphere atmospheric circulation using a 110,000-year-long glaciochemical series. *Journal of Geophysical Research* 102(C12):26345–26366.
<http://dx.doi.org/10.1029/96JC03365>
- Mayewski, P.A., Rohling, E.E., Stager, J.C., Karlén, W., Maasch, K.A., Meeker, L.D., Meyerson, E.A., et al. 2004. Holocene climate variability. *Quaternary Research* 62(3):243–255.
<http://dx.doi.org/10.1016/j.yqres.2004.07.001>
- McConnell, J.R., Lamorey, G.W., and Hutterli, M.A. 2002. A 250-year high-resolution record of Pb flux and crustal enrichment in central Greenland. *Geophysical Research Letters* 29(23), 2130.
<http://dx.doi.org/10.1029/2002GL016016>
- McConnell, J.R., Edwards, R., Kok, G.L., Flanner, M.G., Zender, C.S., Saltzman, E.S., Banta, J.R., Pasteris, D.R., Carter, M.M., and Kahl, J.D.W. 2007. 20th-century industrial black carbon emissions altered Arctic climate forcing. *Science* 317:1381–1384.
<http://dx.doi.org/10.1126/science.1144856>
- McCoy, V.M., and Burn, C.R. 2005. Potential alteration by climate change of the forest-fire regime in the boreal forest of central Yukon Territory. *Arctic* 58(3):276–285.
- McKendry, I.G., Hacker, J.P., Stull, R., Sakiyama, S., Mignacca, D., and Reid, K. 2001. Long-range transport of Asian dust to the Lower Fraser Valley, British Columbia, Canada. *Journal of Geophysical Research* 106(D16):18361–18370.
<http://dx.doi.org/10.1029/2000JD900359>
- Meeker, L.D., Mayewski, P.A., Twickler, M.S., Whitlow, S.I., and Meese, D. 1997. A 110,000-year history of change in continental biogenic emissions and related atmospheric circulation inferred from the Greenland Ice Sheet Project ice core. *Journal of Geophysical Research* 102(C12):26489–26504.
<http://dx.doi.org/10.1029/97JC01492>
- Ménégoz, M., Krinner, G., Balkanski, Y., Cozic, A., Boucher, O., and Ciais, P. 2013. Boreal and temperate snow cover variations induced by black carbon emissions in the middle of the 21st century. *The Cryosphere* 7:537–554.
<http://dx.doi.org/10.5194/tc-7-537-2013>
- Menounos, B., Clague, J.J., Osborn, G., Luckman, B.H., Lakeman, T.R., and Minkus, R. 2008. Western Canadian glaciers advance in concert with climate change circa 4.2 ka. *Geophysical Research Letters* 35, L07501.
<http://dx.doi.org/10.1029/2008GL033172>
- Monaghan, M.C., and Holdsworth, G. 1990. The origin of non-sea-salt sulphate in the Mount Logan ice core. *Nature* 343:245–248.
<http://dx.doi.org/10.1038/343245a0>
- Moodie, D.W., Catchpole, A.J.W., and Abel, K. 1992. Northern Athapaskan oral traditions and the White River volcano. *Ethnohistory* 39(2):148–171.
<http://dx.doi.org/10.2307/482391>
- Moore, G.W.K., and Holdsworth, G. 2007. The 25–27 May 2005 Mount Logan storm. Part 1: Observations and synoptic overview. *Journal of Hydrometeorology* 8:590–606.
<http://dx.doi.org/10.1175/JHM586.1>
- Moore, G.W.K., Holdsworth, G., and Alverson, K. 2001. Extratropical response to ENSO as expressed in an ice core from the Saint Elias mountain range. *Geophysical Research Letters* 28(18):3457–3460.
<http://dx.doi.org/10.1029/2000GL012397>

- Moore, G.W.K., Alverson, K., and Holdsworth, G. 2002a. Variability in the climate of the Pacific Ocean and North America as expressed in the Mount Logan ice core. *Annals of Glaciology* 35(1):423–429.
<http://dx.doi.org/10.3189/172756402781817185>
- Moore, G.W.K., Holdsworth, G., and Alverson, K. 2002b. Climate change in the North Pacific region over the past three centuries. *Nature* 420:401–403.
<http://dx.doi.org/10.1038/nature01229>
- Moore, G.W.K., Alverson, K., and Holdsworth, G. 2003. The impact that elevation has on the ENSO signal in precipitation records from the Gulf of Alaska region. *Climatic Change* 59:101–121.
<http://dx.doi.org/10.1023/A:1024423925161>
- . 2005. Mount Logan ice core evidence for changes in the Hadley and Walker circulations following the end of the Little Ice Age. In: Diaz, H.F., and Bradley, R.S., eds. *The Hadley Circulation: Present, past and future*. *Advances in Global Change Research* 21. Dordrecht, The Netherlands: Kluwer. 371–395.
- Moore, R.D., and Demuth, M.N. 2001. Mass balance and streamflow variability at Place Glacier, Canada, in relation to recent climate fluctuations. *Hydrological Processes* 15(18):3473–3486.
<http://dx.doi.org/10.1002/hyp.1030>
- Moore, R.D., Fleming, S.W., Menounos, B., Wheate, R., Fountain, A., Stahl, K., Holm, K., and Jakob, M. 2009. Glacier change in western North America: Influences on hydrology, geomorphic hazards and water quality. *Hydrological Processes* 23(1):42–61.
<http://dx.doi.org/10.1002/hyp.7162>
- Mote, P.W. 2003. Trends in temperature and precipitation in the Pacific Northwest during the twentieth century. *Northwest Science* 77(4):271–282.
- Neff, P.D., Steig, E.J., Clark, D.H., McConnell, J.R., Pettit, E.C., and Menounos, B. 2012. Ice-core net snow accumulation and seasonal snow chemistry at a temperate-glacier site: Mount Waddington, southwest British Columbia, Canada. *Journal of Glaciology* 58(212):1165–1175.
<http://dx.doi.org/10.3189/2012JoG12J078>
- Orlanski, I. 2005. A new look at the Pacific storm track variability: Sensitivity to tropical SSTs and to upstream seeding. *Journal of Atmospheric Sciences* 62:1367–1390.
<http://dx.doi.org/10.1175/JAS3428.1>
- Osterberg, E., Mayewski, P., Kreutz, K., Fisher, D., Handley, M., Sneed, S., Zdanowicz, C., et al. 2008. Ice core record of rising lead pollution in the North Pacific atmosphere. *Geophysical Research Letters* 35, L05810.
<http://dx.doi.org/10.1029/2007GL032680>
- Pearce, N.J.G., Westgate, J.A., Preece, S.J., Eastwood, W.J., and Perkins, W.T. 2004. Identification of Aniakchak (Alaska) tephra in Greenland ice core challenges the 1645 BC date of Minoan eruption of Santorini. *Geochemistry, Geophysics, Geosystems* 5, Q03005.
<http://dx.doi.org/10.1029/2003GC000672>
- Pyne-O'Donnell, S.D.F., Hughes, P.D.M., Froese, D.G., Jensen, B.J.L., Kuehn, S.C., Mallon, G., Amesbury, M.J., et al. 2012. High-precision ultra-distal Holocene tephrochronology in North America. *Quaternary Science Reviews* 52:6–11.
<http://dx.doi.org/10.1016/j.quascirev.2012.07.024>
- Rao, B.A., Wake, C.P., Anderson, T., and Jackson, W.A. 2012. Perchlorate depositional history as recorded in North American ice cores from the Eclipse Icefield, Canada, and the Upper Fremont Glacier, USA. *Water, Air and Soil Pollution* 223:181–188.
<http://dx.doi.org/10.1007/s11270-011-0849-y>
- Richter, D.H., Preece, S.J., McGimsey, R.G., and Westgate, J.A. 1995. Mount Churchill, Alaska, source of the late Holocene White River Ash. *Canadian Journal of Earth Sciences* 32(6):741–748.
<http://dx.doi.org/10.1139/e95-063>
- Rupper, S., Steig, E.J., and Roe, G. 2004. The relationship between snow accumulation at Mt. Logan, Yukon, Canada, and climate variability in the North Pacific. *Journal of Climate* 17(24):4724–4739.
<http://dx.doi.org/10.1175/JCLI-3202.1>
- Schiff, C.J., Kaufman, D.S., Wolfe, A.P., Dodd, J., and Sharp, Z. 2009. Late Holocene storm-trajectory changes inferred from the oxygen isotope composition of lake diatoms, south Alaska. *Journal of Paleolimnology* 41:189–208.
<http://dx.doi.org/10.1007/s10933-008-9261-z>
- Schmidt, G.A., Hoffmann, G., Shindell, D.T., and Hu, Y. 2005. Modeling atmospheric stable water isotopes and the potential for constraining cloud processes and stratosphere-troposphere water exchange. *Journal of Geophysical Research* 110, D21314.
<http://dx.doi.org/10.1029/2005JD005790>
- Shiraiwa, T., Nishio, F., Kameda, T., Takahashi, A., Toyama, Y., Muraviev, Ya., and Ovsyannikov, A.A. 1999. Ice core drilling at Ushkovsky Ice Cap, Kamchatka, Russia. *Seppyo* 61(1):25–40.
- Shiraiwa, T., Goto-Azuma, K., Matoba, S., Yamasaki, T., Segawa, T., Kanamori, S., Matsuoka, K., and Fujii, Y. 2003. Ice core drilling at King Col, Mount Logan, 2002. *Bulletin of Glaciological Research* 20:57–63.
- Shotyk, W., Zheng, J., Krachler, M., Zdanowicz, C., Koerner, R., and Fisher, D. 2005. Predominance of industrial Pb in recent snow (1994–2004) and ice (1842–1996) from Devon Island, Arctic Canada. *Geophysical Research Letters* 32, L21814.
<http://dx.doi.org/10.1029/2005GL023860>
- Smith, S.J., van Aardenne, J., Klimont, Z., Andres, R.J., Volke, A., and Delgado Arias, S. 2011. Anthropogenic sulfur dioxide emissions: 1850–2005. *Atmospheric Chemistry and Physics* 11:1101–1116.
<http://dx.doi.org/10.5194/acp-11-1101-2011>
- Stone, D.A., Weaver, A.J., and Zwiers, F.W. 2000. Trends in Canadian precipitation intensity. *Atmosphere-Ocean* 38(2):321–347.
<http://dx.doi.org/10.1080/07055900.2000.9649651>
- Sun, D.-Z. 2000. Global climate change and El Niño: A theoretical framework. In: Diaz, H.F., and Markgraf, V., eds. *El Niño and the Southern Oscillation: Multiscale variability and global and regional impacts*. Cambridge: Cambridge University Press. 443–463.

- Thompson, L.G., Mosley-Thompson, E., and Arno, B.M. 1984. Major El Niño/Southern Oscillation events recorded in the stratigraphy of the tropical Quelccaya Ice Cap. *Science* 226(4670):50–53.
<http://dx.doi.org/10.1126/science.226.4670.50>
- Thompson, L.G., Yao, T., Davis, M.E., Henderson, K.A., Mosley-Thompson, E., Lin, P.-N., Synal, H.-A., Cole-Dai, J., and Bolzan, J.F. 1997. Tropical climate instability: The last glacial cycle from a Qinghai-Tibetan ice core. *Science* 276(5320):1821–1825.
<http://dx.doi.org/10.1126/science.276.5320.1821>
- Thompson, L.G., Mosley-Thompson, E., Brecher, H., Davis, M., León, B., Des, D., Lin, P.-N., Mashiotta, T., and Mountain, K. 2006. Abrupt tropical climate change: Past and present. *Proceedings of the National Academy of Sciences* 103(28):10536–10543.
<http://dx.doi.org/10.1073/pnas.0603900103>
- Thordarson, T., and Self, S. 2003. Atmospheric and environmental effects of the 1783–1784 Laki eruption: A review and reassessment. *Journal of Geophysical Research* 108(D1), 4011.
<http://dx.doi.org/10.1029/2001JD002042>
- Trenberth, K.E., and Hurrell, J.W. 1994. Decadal atmosphere-ocean variations in the Pacific. *Climate Dynamics* 9:303–319.
<http://dx.doi.org/10.1007/BF00204745>
- Turetsky, M.R., Kane, E.S., Harden, J.W., Ottmar, R.D., Manies, K.L., Hoy, E., and Kasischke, E.S. 2010. Recent acceleration of biomass burning and carbon losses in Alaskan forests and peatlands. *Nature Geoscience* 4:27–31.
<http://dx.doi.org/10.1038/ngeo1027>
- Urmann, D. 2009. Decadal scale climate variability during the last millennium as recorded by the Bona Churchill and Quelccaya ice cores. PhD dissertation, Ohio State University, Columbus, Ohio. 255 p.
- Vinther, B.M., Clausen, H.B., Johnsen, S.J., Rasmussen, S.O., Andersen, K.K., Buchardt, S.L., Dahl-Jensen, D., et al. 2006. A synchronized dating of three Greenland ice cores throughout the Holocene. *Journal of Geophysical Research* 111, D13102.
<http://dx.doi.org/10.1029/2005JD006921>
- Vinther, B.M., Buchardt, S.L., Clausen, H.B., Dahl-Jensen, D., Johnsen, S.J., Fisher, D.A., Koerner, R.M., et al. 2009. Holocene thinning of the Greenland ice sheet. *Nature* 461:385–388.
<http://dx.doi.org/10.1038/nature08355>
- Wake, C.P., Yalcin, K., and Gundestrup, N.S. 2002. The climate signal recorded in the oxygen-isotope, accumulation, and major-ion time series from the Eclipse ice core, Yukon Territory, Canada. *Annals of Glaciology* 35:416–422.
<http://dx.doi.org/10.3189/172756402781817266>
- Wake, C.P., Yalcin, K., Kreutz, K.J., Mayewski, P.A., Fisher, D.A., and Holdsworth, G. 2004. Why drill more than one ice core? Paleoclimate reconstruction along a vertical transect in the Saint Elias Mountains. *Eos, Transactions American Geophysical Union* 85(17):A43C-02.
- Walker, M.J.C., Berkelhammer, M., Björck, S., Cwynar, L.C., Fisher, D.A., Long, A.J., Lowe, J.J., Newnham, R.M., Rasmussen, S.O., and Weiss, H. 2012. Formal subdivision of the Holocene Series/Epoch: A discussion paper by a Working Group of INTIMATE (Integration of ice-core, marine and terrestrial records) and the Subcommission on Quaternary Stratigraphy (International Commission on Stratigraphy). *Journal of Quaternary Science* 27(7):649–659.
<http://dx.doi.org/10.1002/jqs.2565>
- Wang, H., Shi, G., Teruo, A., Wang, B., and Zhao, T. 2004. Radiative forcing due to dust aerosol over east Asia-North Pacific region during spring, 2001. *Chinese Science Bulletin* 49(20):2212–2219.
- Warnecke, C., Bahreini, R., Brioude, J., Brock, C.A., de Gouw, J.A., Fahey, D.W., Froyd, K.D., et al. 2009. Biomass burning in Siberia and Kazakhstan as an important source for haze over the Alaska Arctic in April 2008. *Geophysical Research Letters* 36, L02813.
<http://dx.doi.org/10.1029/2008GL036194>
- Welch, H.E., Muir, D.C.G., Billeck, B.N., Lockhart, W.L., Brunskill, G.J., Kling, H.J., Olson, M.P., and Lemoine, R.M. 1991. Brown snow: A long-range transport event in the Canadian Arctic. *Environmental Science and Technology* 25(2):280–286.
<http://dx.doi.org/10.1021/es00014a010>
- Whitfield, P.H., Moore, R.D., Fleming, S.W., and Zawadzki, A. 2010. Pacific Decadal Oscillation and the hydroclimatology of western Canada—Review and prospects. *Canadian Water Resources Journal* 35(1):1–28.
<http://dx.doi.org/10.4296/cwrj3501001>
- Whitlow, S., Mayewski, P., Dibb, J., Holdsworth, G., and Twickler, M. 1994. An ice-core-based record of biomass burning in the Arctic and Subarctic, 1750–1980. *Tellus* 46B(3):234–242.
<http://dx.doi.org/10.1034/j.1600-0889.1994.t01-2-00006.x>
- Wiles, G.C., D'Arrigo, R.D., Villalba, R., Calkin, P.E., and Barclay, D.J. 2004. Century-scale solar variability and Alaskan temperature change over the past millennium. *Geophysical Research Letters* 31, L15203.
<http://dx.doi.org/10.1029/2004GL020050>
- Wilkening, K.E., Barrie, L.A., and Engle, M. 2000. Trans-Pacific air pollution. *Science* 290(5489):65–67.
<http://dx.doi.org/10.1126/science.290.5489.65>
- Workman, W.B. 1974. The cultural significance of a volcanic ash which fell in the upper Yukon Basin about 1400 years ago. In: Raymond, S., and Schledermann, P., eds. *International Conference on the Prehistory and Paleocology of Western North American Arctic and Subarctic*. Calgary: Chacmool Archeological Association, University of Calgary. 239–261.
- Xiao, X., and Zhuang, Q. 2007. Drought effects on large fire activity in Canadian and Alaskan forests. *Environmental Research Letters* 2, 044003.
<http://dx.doi.org/10.1088/1748-9326/2/4/044003>
- Yalcin, K., and Wake, C.P. 2001. Anthropogenic signals recorded in an ice core from Eclipse Icefield, Yukon Territory. *Geophysical Research Letters* 28(23):4487–4490.
<http://dx.doi.org/10.1029/2001GL013037>
- Yalcin, K., Wake, C.P., and Germani, M.S. 2003. A 100-year record of North Pacific volcanism in an ice core from Eclipse Icefield, Yukon Territory, Canada. *Journal of Geophysical Research* 108(D1), 4012.
<http://dx.doi.org/10.1029/2002JD002449>

- Yalcin, K., Wake, C.P., Kreutz, K.J., and Whitlow, S.I. 2006a. A 1000-yr record of forest fire activity from Eclipse Icefield, Yukon, Canada. *The Holocene* 16(2):200–209.
<http://dx.doi.org/10.1191/0959683606h1920rp>
- Yalcin, K., Wake, C.P., Dibb, J.E., and Whitlow, S.I. 2006b. Relationships between aerosol and snow chemistry at King Col, Mt. Logan Massif, Yukon, Canada. *Atmospheric Environment* 40:7152–7163.
<http://dx.doi.org/10.1016/j.atmosenv.2006.06.028>
- Yalcin, K., Wake, C.P., Kang, S., Kreutz, K.J., and Whitlow, S.I. 2006c. Seasonal and spatial variability in snow chemistry at Eclipse Icefield, Yukon, Canada. *Annals of Glaciology* 43(1):230–238.
<http://dx.doi.org/10.3189/172756406781811998>
- Yalcin, K., Wake, C.P., Kreutz, K.J., Germani, M.S., and Whitlow, S.I. 2006d. Ice core evidence for a second volcanic eruption around 1809 in the Northern Hemisphere. *Geophysical Research Letters* 33, L14706.
<http://dx.doi.org/10.1029/2006GL026013>
- . 2007. Ice core paleovolcanic records from the St. Elias Mountains, Yukon, Canada. *Journal of Geophysical Research* 112, D08102.
<http://dx.doi.org/10.1029/2006JD007497>
- Yang, B., Bräuning, A., Zhanga, Z., Dong, Z., and Esper, J. 2007. Dust storm frequency and its relation to climate changes in northern China during the past 1000 years. *Atmospheric Environment* 41(40):9288–9299.
<http://dx.doi.org/10.1016/j.atmosenv.2007.09.025>
- Yasunari, T.J., and Yamazaki, K. 2009. Origins of air masses over an Alaskan glacier and implications for ice core studies in the North Pacific region. *SOLA (Scientific Online Letters on the Atmosphere)* 5:77–80.
<http://dx.doi.org/10.2151/sola.2009-020>
- Youngblut, D., and Luckman, B. 2008. Maximum June–July temperatures in the southwest Yukon over the last 300 years reconstructed from tree-rings. *Dendrochronologia* 25(3):153–166.
<http://dx.doi.org/10.1016/j.dendro.2006.11.004>
- Yu, Z., Campbell, I.D., Campbell, C., Vitt, D.H., Bond, G.C., and Apps, M.J. 2003. Carbon sequestration in western Canadian peat highly sensitive to Holocene wet-dry climate cycles at millennial timescales. *The Holocene* 13(6):801–808.
<http://dx.doi.org/10.1191/0959683603hl667ft>
- Zdanowicz, C.M., Zielinski, G.A., and Germani, M.S. 1999. Mount Mazama: Calendrical age verified and atmospheric impact assessed. *Geology* 27(7):621–624.
[http://dx.doi.org/10.1130/0091-7613\(1999\)027<0621:MMECAV>2.3.CO;2](http://dx.doi.org/10.1130/0091-7613(1999)027<0621:MMECAV>2.3.CO;2)
- Zdanowicz, C., Hall, G., Vaive, J., Amelin, Y., Percival, J., Girard, I., Biscaye, P., and Bory, A. 2006. Asian dustfall in the St. Elias Mountains, Yukon, Canada. *Geochimica et Cosmochimica Acta* 70:3493–3507.
<http://dx.doi.org/10.1016/j.gca.2006.05.005>
- Zhang, D. 1984. Preliminary meteorological analysis on the dust fall in China since historical times [in Chinese]. *Science in China* 3B:278–288.
- Zhang, R., Li, G., Fan, J., Wu, D.L., and Molina, M.J. 2007. Intensification of Pacific storm track linked to Asian pollution. *Proceedings of the National Academy of Sciences* 104(13):5295–5299.
<http://dx.doi.org/10.1073/pnas.0700618104>
- Zhao, T.L., Gong, S.L., Zhang, X.Y., Blanchet, J.-P., McKendry, I.G., and Zhou, Z.J. 2006. A simulated climatology of Asian dust aerosol and its trans-Pacific transport. Part I: Mean climate and validation. *Journal of Climate* 19:88–103.
<http://dx.doi.org/10.1175/JCLI3605.1>
- Zhao, Y., Li, H., Huang, A., He, Q., Huo, W., and Wang, M. 2013. Relationship between thermal anomalies in Tibetan Plateau and summer dust storm frequency over Tarim Basin, China. *Journal of Arid Land* 5(1):25–31.
<http://dx.doi.org/10.1007/s40333-013-0138-2>
- Zheng, J., Kudo, A., Fisher, D.A., Blake, E.W., and Gerasimoff, M. 1998. Solid electrical conductivity (ECM) from four Agassiz ice cores, Ellesmere Island NWT, Canada: High-resolution signal and noise over the last millennium and low resolution over the Holocene. *The Holocene* 8(4):413–421.
<http://dx.doi.org/10.1191/095968398676187747>
- Zheng, J., Zdanowicz, C., Fisher, D., Hall, G., and Vaive, J. 2003. A new 155-yr record of Pb pollution from Devon ice cap, Canada. *Journal de Physique* 4(107):1405–1408.
- Zielinski, G.A., Mayewski, P.A., Meeker, L.D., Whitlow, S., Twickler, M.S., Morrison, M., Meese, D.A., Gow, A.J., and Alley, R.B. 1994. Record of volcanism since 7000 B.C. from the GISP2 Greenland ice core and implications for the volcano-climate system. *Science* 264(5161):948–952.
<http://dx.doi.org/10.1126/science.264.5161.948>